

Schedule 2 Mapping

SC2.1 Map index

The table(s) below list any strategic framework, zoning, local plan and overlay maps applicable to the planning scheme area.

Editor's note—Mapping for the LGIP is contained within [Schedule 3](#) of the planning scheme.

Table SC2.1.1—Map index

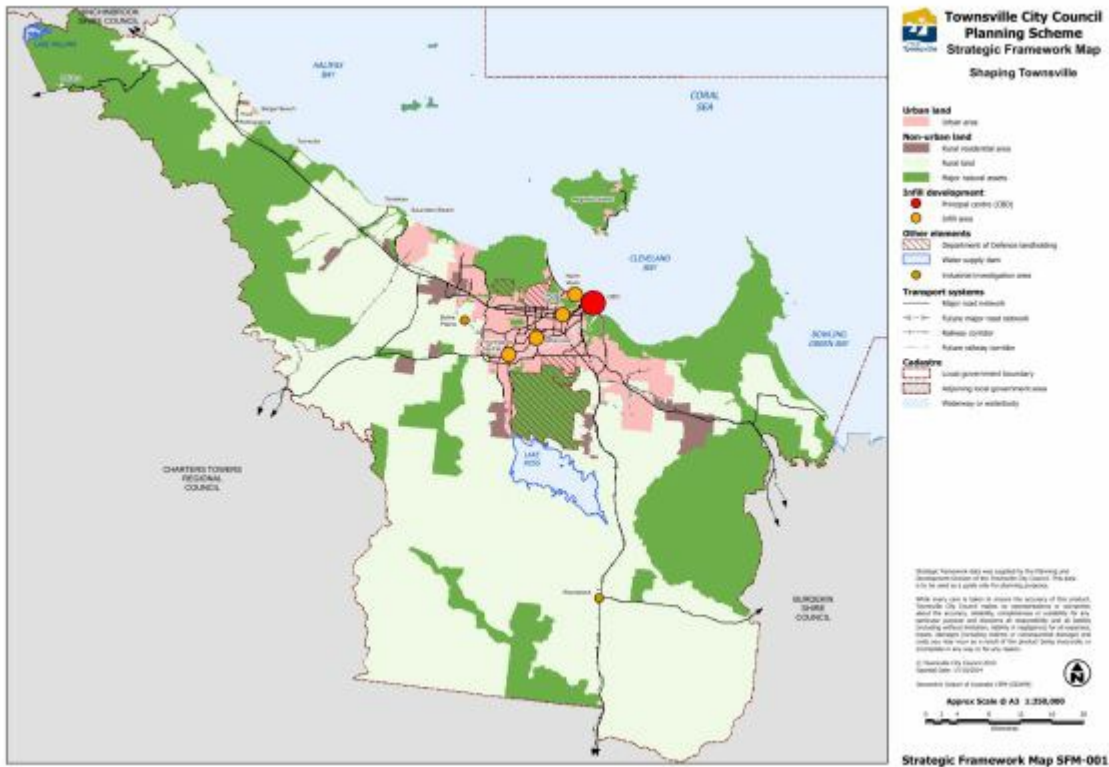
Map number	Map title	Gazettal date
Strategic framework maps		
SFM-001	Townsville City Council Planning Scheme Strategic Framework Map - Shaping Townsville	17 October 2014
SFM-002	Townsville City Council Planning Scheme Strategic Framework Map - Shaping Townsville and Strong and connected community	17 October 2014
SFM-003	Townsville City Council Planning Scheme Strategic Framework Map - Environmentally sustainable future	17 October 2014
SFM-004	Townsville City Council Planning Scheme Strategic Framework Map - Sustaining economic growth	28 April 2017
Zone maps		
	Townsville City Council Planning Scheme Zoning Index	17 October 2014
	Precinct and Sub Precinct Legend	17 October 2014
ZM-001	Townsville City Council Planning Scheme Zoning Map	17 October 2014
ZM-002	Townsville City Council Planning Scheme Zoning Map	28 April 2017
ZM-003	Townsville City Council Planning Scheme Zoning Map	17 October 2014
ZM-004	Townsville City Council Planning Scheme Zoning Map	17 October 2014
ZM-005	Townsville City Council Planning Scheme Zoning Map	17 October 2014
ZM-006	Townsville City Council Planning Scheme Zoning Map	17 October 2014
ZM-007	Townsville City Council Planning Scheme Zoning Map	17 October 2014
ZM-008	Townsville City Council Planning Scheme Zoning Map	17 October 2014
ZM-009	Townsville City Council Planning Scheme Zoning Map	17 October 2014
ZM-010	Townsville City Council Planning Scheme Zoning Map	17 October 2014
ZM-011	Townsville City Council Planning Scheme Zoning Map	17 October 2014
ZM-012	Townsville City Council Planning Scheme Zoning Map	17 October 2014
ZM-013	Townsville City Council Planning Scheme Zoning Map	17 October 2014
ZM-014	Townsville City Council Planning Scheme Zoning Map	17 October 2014
ZM-015	Townsville City Council Planning Scheme Zoning Map	17 October 2014
ZM-016	Townsville City Council Planning Scheme Zoning Map	17 October 2014
ZM-017	Townsville City Council Planning Scheme Zoning Map	17 October 2014
ZM-018	Townsville City Council Planning Scheme Zoning Map	17 October 2014
ZM-019	Townsville City Council Planning Scheme Zoning Map	17 October 2014
ZM-020	Townsville City Council Planning Scheme Zoning Map	17 October 2014
ZM-021	Townsville City Council Planning Scheme Zoning Map	17 October 2014

ZM-022	Townsville City Council Planning Scheme Zoning Map	17 October 2014
ZM-023	Townsville City Council Planning Scheme Zoning Map	17 October 2014
ZM-024	Townsville City Council Planning Scheme Zoning Map	17 October 2014
ZM-025	Townsville City Council Planning Scheme Zoning Map	17 October 2014
ZM-026	Townsville City Council Planning Scheme Zoning Map	9 December 2016
ZM-027	Townsville City Council Planning Scheme Zoning Map	9 December 2016
ZM-028	Townsville City Council Planning Scheme Zoning Map	9 December 2016
ZM-029	Townsville City Council Planning Scheme Zoning Map	17 October 2014
ZM-030	Townsville City Council Planning Scheme Zoning Map	17 October 2014
ZM-031	Townsville City Council Planning Scheme Zoning Map	17 October 2014
ZM-032	Townsville City Council Planning Scheme Zoning Map	9 December 2016
ZM-033	Townsville City Council Planning Scheme Zoning Map	17 October 2014
ZM-034	Townsville City Council Planning Scheme Zoning Map	9 December 2016
ZM-035	Townsville City Council Planning Scheme Zoning Map	17 October 2014
ZM-036	Townsville City Council Planning Scheme Zoning Map	17 October 2014
ZM-037	Townsville City Council Planning Scheme Zoning Map	9 December 2016
ZM-038	Townsville City Council Planning Scheme Zoning Map	17 October 2014
ZM-039	Townsville City Council Planning Scheme Zoning Map	17 October 2014
ZM-040	Townsville City Council Planning Scheme Zoning Map	17 October 2014
ZM-041	Townsville City Council Planning Scheme Zoning Map	27 April 2018
ZM-042	Townsville City Council Planning Scheme Zoning Map	17 October 2014
ZM-043	Townsville City Council Planning Scheme Zoning Map	29 January 2016
ZM-044	Townsville City Council Planning Scheme Zoning Map	17 October 2014
ZM-045	Townsville City Council Planning Scheme Zoning Map	17 October 2014
ZM-046	Townsville City Council Planning Scheme Zoning Map	17 October 2014
ZM-047	Townsville City Council Planning Scheme Zoning Map	17 October 2014
ZM-048	Townsville City Council Planning Scheme Zoning Map	17 October 2014
ZM-049	Townsville City Council Planning Scheme Zoning Map	17 October 2014
ZM-050	Townsville City Council Planning Scheme Zoning Map	17 October 2014
ZM-051	Townsville City Council Planning Scheme Zoning Map	17 October 2014
ZM-052	Townsville City Council Planning Scheme Zoning Map	17 October 2014
ZM-053	Townsville City Council Planning Scheme Zoning Map	17 October 2014
ZM-054	Townsville City Council Planning Scheme Zoning Map	17 October 2014
ZM-055	Townsville City Council Planning Scheme Zoning Map	17 October 2014
ZM-056	Townsville City Council Planning Scheme Zoning Map	17 October 2014
ZM-057	Townsville City Council Planning Scheme Zoning Map	17 October 2014
ZM-058	Townsville City Council Planning Scheme Zoning Map	17 October 2014
ZM-059	Townsville City Council Planning Scheme Zoning Map	17 October 2014
ZM-060	Townsville City Council Planning Scheme Zoning Map	17 October 2014
	Townsville City Council Planning Scheme Precinct Map Index	17 October 2014
	Precinct and Sub-precinct Legend	17 October 2014

PM-001	Townsville City Council Planning Scheme Precinct Map	17 October 2014
PM-002	Townsville City Council Planning Scheme Precinct Map	17 October 2014
PM-003	Townsville City Council Planning Scheme Precinct Map	27 April 2018
PM-004	Townsville City Council Planning Scheme Precinct Map	17 October 2014
PM-005	Townsville City Council Planning Scheme Precinct Map	27 April 2018
PM-006	Townsville City Council Planning Scheme Precinct Map	17 October 2014
PM-007	Townsville City Council Planning Scheme Precinct Map	17 October 2014
PM-008	Townsville City Council Planning Scheme Precinct Map	27 April 2018
PM-009	Townsville City Council Planning Scheme Precinct Map	17 October 2014
PM-010	Townsville City Council Planning Scheme Precinct Map	17 October 2014
PM-011	Townsville City Council Planning Scheme Precinct Map	17 October 2014
PM-012	Townsville City Council Planning Scheme Precinct Map	17 October 2014
PM-013	Townsville City Council Planning Scheme Precinct Map	17 October 2014
PM-014	Townsville City Council Planning Scheme Precinct Map	17 October 2014
PM-015	Townsville City Council Planning Scheme Precinct Map	17 October 2014
PM-016	Townsville City Council Planning Scheme Precinct Map	17 October 2014
PM-017	Townsville City Council Planning Scheme Precinct Map	17 October 2014
PM-018	Townsville City Council Planning Scheme Precinct Map	17 October 2014
PM-019	Townsville City Council Planning Scheme Precinct Map	27 April 2018
PM-020	Townsville City Council Planning Scheme Precinct Map	17 October 2014
PM-021	Townsville City Council Planning Scheme Precinct Map	17 October 2014
PM-022	Townsville City Council Planning Scheme Precinct Map	17 October 2014
PM-023	Townsville City Council Planning Scheme Precinct Map	17 October 2014
PM-024	Townsville City Council Planning Scheme Precinct Map	17 October 2014
PM-025	Townsville City Council Planning Scheme Precinct Map	17 October 2014
PM-026	Townsville City Council Planning Scheme Precinct Map	17 October 2014
PM-027	Townsville City Council Planning Scheme Precinct Map	17 October 2014
PM-028	Townsville City Council Planning Scheme Precinct Map	27 April 2018
Local plan maps		
There are no local plan maps in this planning scheme.		17 October 2014
Overlay maps		
OM-01.1	Townsville City Council Planning Scheme Development Constraints Airport Environs Overlay Map - Operational airspace	28 August 2015
OM-01.2	Townsville City Council Planning Scheme Development Constraints Airport Environs Overlay Map - Wildlife hazard buffer zones and public safety areas	9 December 2016
OM-01.3	Townsville City Council Planning Scheme Development Constraints Airport Environs Overlay Map - Aviation facilities	28 August 2015
OM-01.4	Townsville City Council Planning Scheme Development Constraints Airport Environs Overlay Map - Australian noise exposure forecast (ANEF) contours (2036)	3 March 2017

OM-01.5	Townsville City Council Planning Scheme Development Constraints Airport Environs Overlay Map - Lighting area buffer zones	9 December 2016
OM-02	Townsville City Council Planning Scheme Development Constraints Overlay Map - Bushfire hazard	29 January 2016
OM-03.1	Townsville City Council Planning Scheme Environment Coastal Environment Overlay Map - Coastal hazard areas – storm tide inundation areas	27 April 2018
OM-03.2	Townsville City Council Planning Scheme Environment Coastal Environment Overlay Map - Coastal hazard areas – storm tide inundation areas	27 April 2018
OM-03.3	Townsville City Council Planning Scheme Environment Coastal Environment Overlay Map - Coastal hazard areas – erosion prone area	27 April 2018
OM-04.1	Townsville City Council Planning Scheme Heritage Overlay Map - Cultural heritage	27 April 2018
OM-04.2	Townsville City Council Planning Scheme Heritage Overlay Map - Cultural heritage	27 April 2018
OM-04.3	Townsville City Council Planning Scheme Heritage Overlay Map - Cultural heritage	27 April 2018
OM-04.4	Townsville City Council Planning Scheme Heritage Overlay Map - Cultural heritage	27 April 2018
OM-05	Townsville City Council Planning Scheme Natural Resources Overlay Map - Extractive resources	17 October 2014
OM-06.1	Townsville City Council Planning Scheme Development Constraints Overlay Map - Flood hazard	27 April 2018
OM-06.2	Townsville City Council Planning Scheme Development Constraints Overlay Map - Flood hazard	27 April 2018
OM-07.1	Townsville City Council Planning Scheme Development Constraints Overlay Map - Landslide hazard	17 October 2014
OM-07.2	Townsville City Council Planning Scheme Development Constraints Overlay Map - Landslide hazard	28 August 2015
OM-08	Townsville City Council Planning Scheme Environment Natural Assets Overlay Map - Environmental importance	28 April 2017
OM-09	Townsville City Council Planning Scheme Natural Resources Overlay Map - Water resource catchments	28 August 2015
OM-10.1	Townsville City Council Planning Scheme Infrastructure Overlay Map - Noise corridors - Roads	28 April 2017
OM-10.2	Townsville City Council Planning Scheme Infrastructure Overlay Map - Noise corridors - Railway	29 January 2016
Other plans maps		
OPM-01	Oonoonba Urban Development Area Development Scheme Map - Map 2: Oonoonba UDA structure and zoning plan	17 October 2014
OPM-02	Map No. PDA 7 - Townsville City Waterfront Priority Development Area	17 October 2014

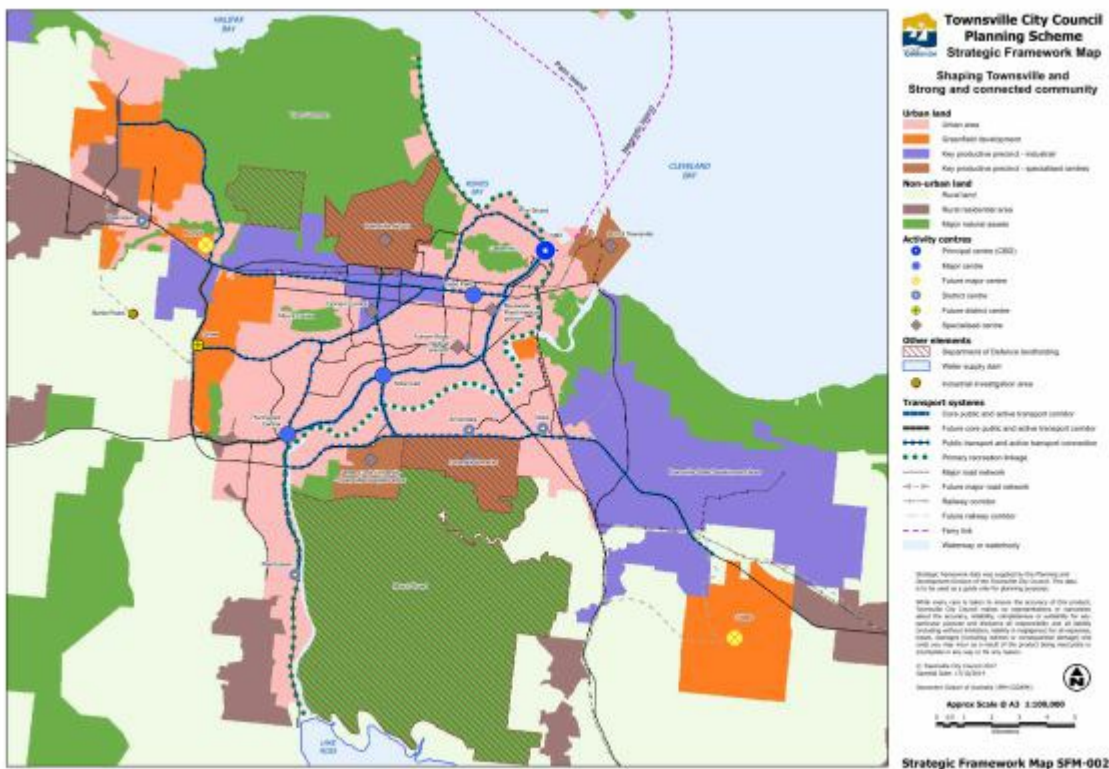
SC2.2 Strategic framework maps



[Click here](#) to view PDF high resolution map.

[Click here](#) to access Council's interactive mapping service for the Townsville City Plan.

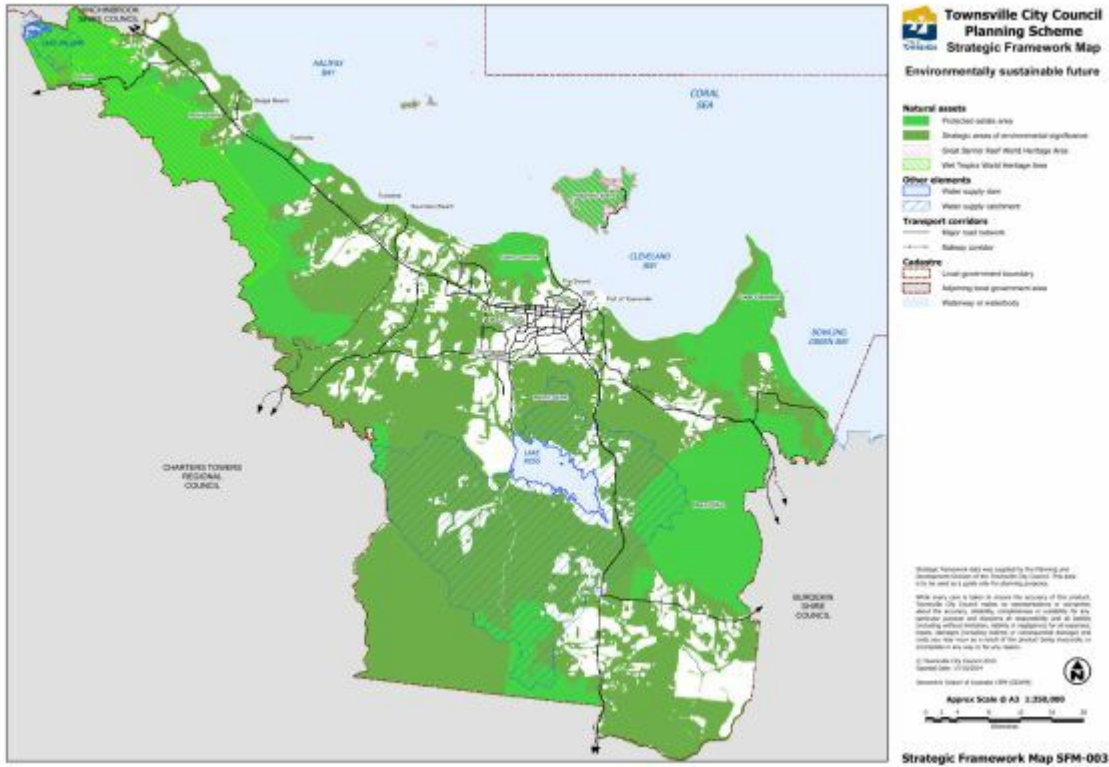
Shaping Townsville Strategic Framework Map SFM-001



[Click here](#) to view PDF high resolution map.

[Click here](#) to access Council's interactive mapping service for the Townsville City Plan.

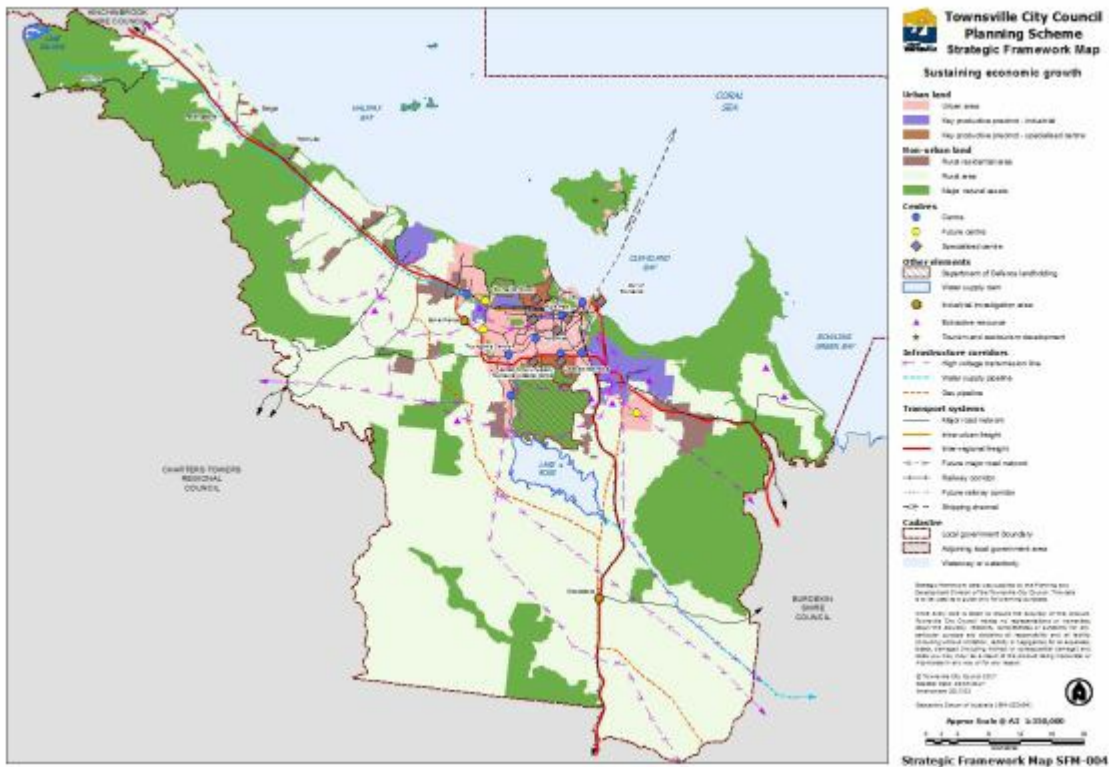
Shaping Townsville and Strong and Connected Community Strategic Framework Map



[Click here](#) to view PDF high resolution map.

[Click here](#) to access Council's interactive mapping service for the Townsville City Plan.

Environmentally sustainable future Strategic Framework Map SFM - 003

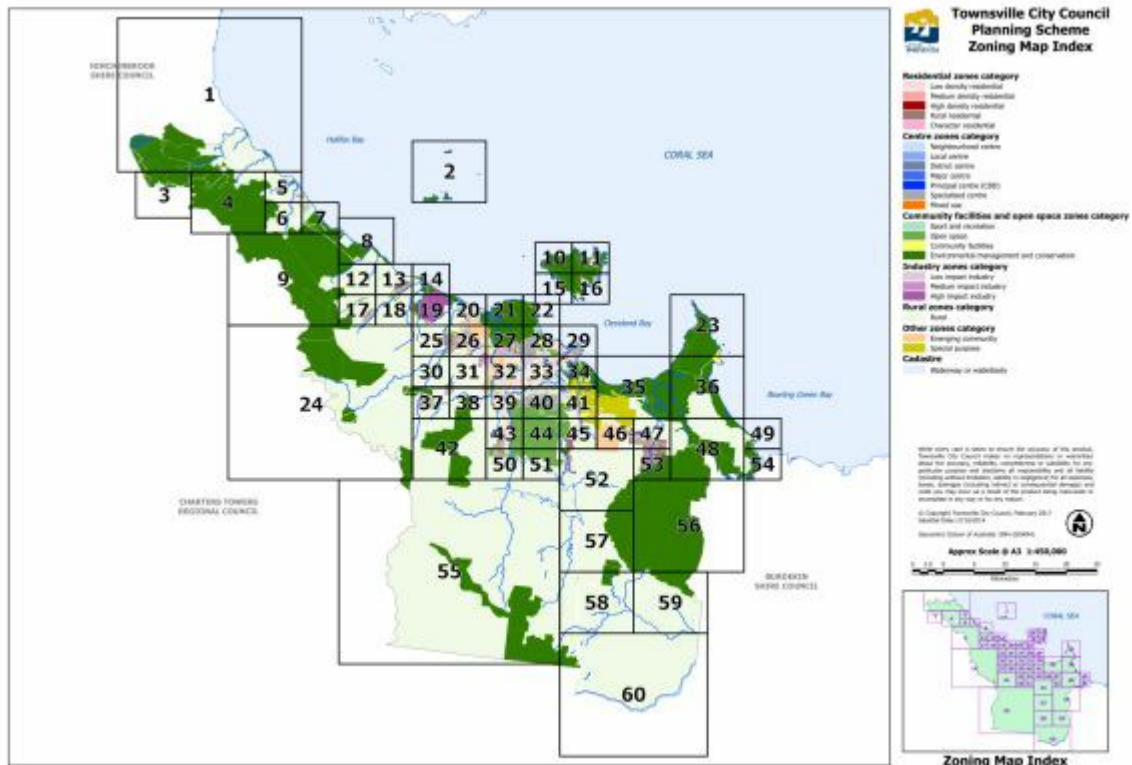


[Click here](#) to view PDF high resolution map.

[Click here](#) to access Council's interactive mapping service for the Townsville City Plan.

Sustaining economic growth Strategic Framework Map SFM-004

SC2.3 Zone maps



[Click here](#) to view PDF high resolution map.

[Click here](#) to access Council's interactive mapping service for the Townsville City Plan.

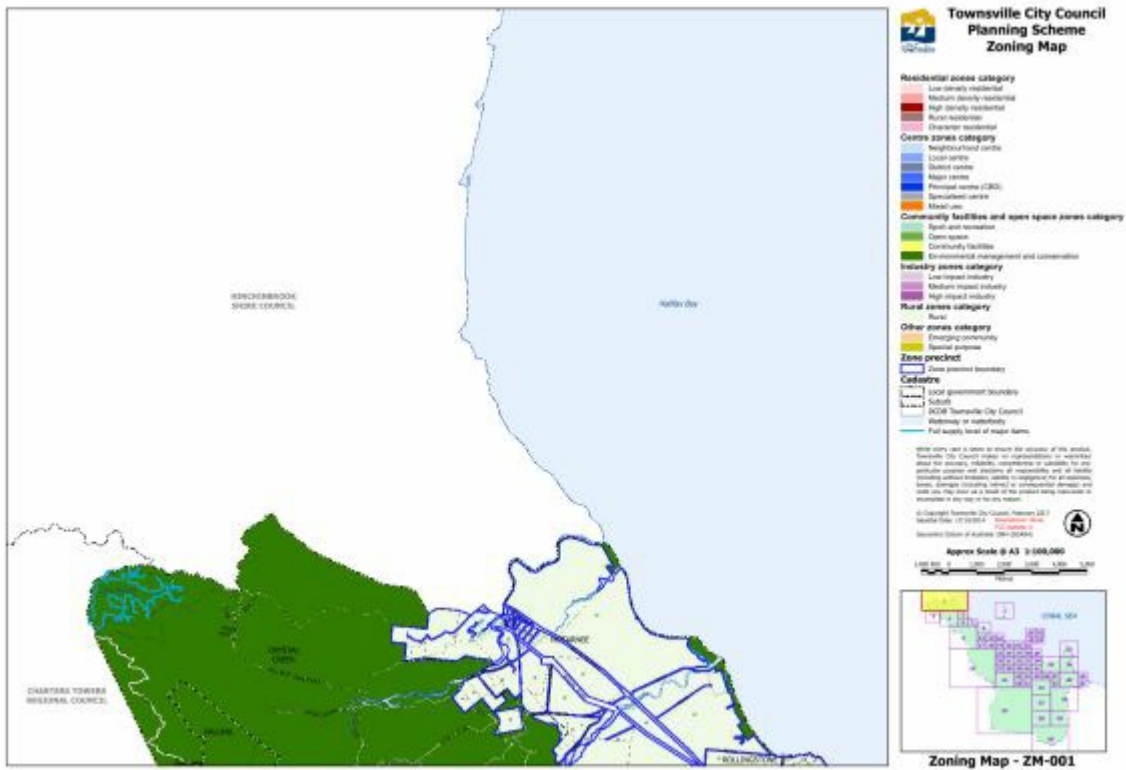
Townsville City Council planning scheme zoning map index

PRECINCT AND SUB-PRECINCT LEGEND				
Precinct Code	Precinct	Sub-Precinct Code	Sub-Precinct	Zone Category
A	Townsville Airport			Specialised centre
AC	Arcadia Central			Mixed use
ADC	Annandale district centre			District centre
AMC	Aitkenvale major centre	ACC	Aitkenvale centre core	Major centre
AMC	Aitkenvale major centre	ACF	Aitkenvale centre frame	Major centre
AMD	Aitkenvale medium density			Medium density residential
AV	Aitkenvale village			Medium density residential
B	Breakwater			Mixed use
BBGC	Balgol Beach golf course			Sport and recreation
BRM	Bayswater Road medical			Specialised centre
C	Cungulla			Rural
CA	Civic and administration			Principal centre
CD	Cluden			Sport and recreation
CBDG	CBD gateway			Mixed use
CS	Churchill Street			Character residential

CTR	Charters Towers Road business			Mixed use
D	Domain Central			Specialised centre
DDC	Deeragun district centre			District centre
DHHC	1960s Defence Housing and 1960s Housing Commission			Character residential
FRM	Fulham Road medical			Specialised centre
FS	French Street			Character residential
FSE	Flinders Street East			Principal centre
FSR	Flinders Street retail			Principal centre
FSW	Flinders Street West			High density residential
G	Grazing			Rural
GQ	Grand Queenslanders			Character residential
H	Horticulture			Rural
HPMC	Hyde Park major centre			Major centre
HPMD	Hyde Park medium density			Medium density residential
IAG	Interwar to 1950s Asymmetrical Gables			Character residential
IDC	Idalia district centre			District centre
IGQB	Interwar Gables and Queensland Bungalows			Character residential
J	Jensen			Rural
JCUTH	James Cook University Townsville Hospital			Specialised centre
KR	Kings Road			Mixed use
KRM D	Kings Road medium density			Medium density residential
KSQ	King Street quarter			Mixed use
KT	Kirwan Traders			Mixed use
LB	Lavarack Barracks			Specialised centre
MF	Mixed farming			Rural
M FP	Mixed 1950s			Character residential
MIMD	Magnetic Island medium density			Medium density residential
MIV	Magnetic Island villages	HB	Horseshoe Bay	Mixed use
MIV	Magnetic Island villages	N B	Nelly Bay	Mixed use
MIV	Magnetic Island villages	PB	Picnic Bay	Mixed use
MS	Marlow Street			Low density residential
NBG	Nelly Bay gateway			Mixed use
NBI	Nelly Bay low impact industry			Low impact industry
NBT	Nelly Bay tourist			Medium density residential
NW	North Ward local centre			Local centre
NWG	North Ward gateway			Medium density residential

N WMD	North Ward medium density			Medium density residential
N WV	North Ward villages			Medium density residential
PB	Picnic Bay			Medium density residential
PBCF	Picnic Bay community facilities			Community facilities
PS	Palmer Street			High density residential
PSP	Park Street			Character residential
PT	Port of Townsville			Specialised centre
PWE	1950s Post War Expansion			Character residential
Q	Queenslanders			Character residential
R	Riverway			Open space
RDC	Rasmussen district centre			District centre
RE	Railway Estate			High density residential
RMII	Roseneath medium impact industry			Medium impact industry
RP	Rossiter Park			Medium density residential
RRRC	Ross River Road corridor			Low density residential
RSLC	Rising Sun local centre			Local centre
S	The Strand			Medium density residential
ST	Stables			Low density residential
STP	South Townsville			Character residential
STRD	South Townsville railyards and Dean Park			Mixed use
TCMC	Thuringowa Central major centre	TCS	Thuringowa centre support	Major centre
TCMC	Thuringowa Central major centre	TD	Thuringowa Drive	Major centre
TCMC	Thuringowa Central major centre	TTCH	Thuringowa town centre heart	Major centre
TCMC	Thuringowa Central major centre	W	Willows	Major centre
TE	Thuringowa East			Medium density residential
TS	Thuringowa South			Medium density residential
WC	Workers Cottages			Character residential
WLS	Wills Street			Medium Density Residential
WS	Wotton Street			Mixed use

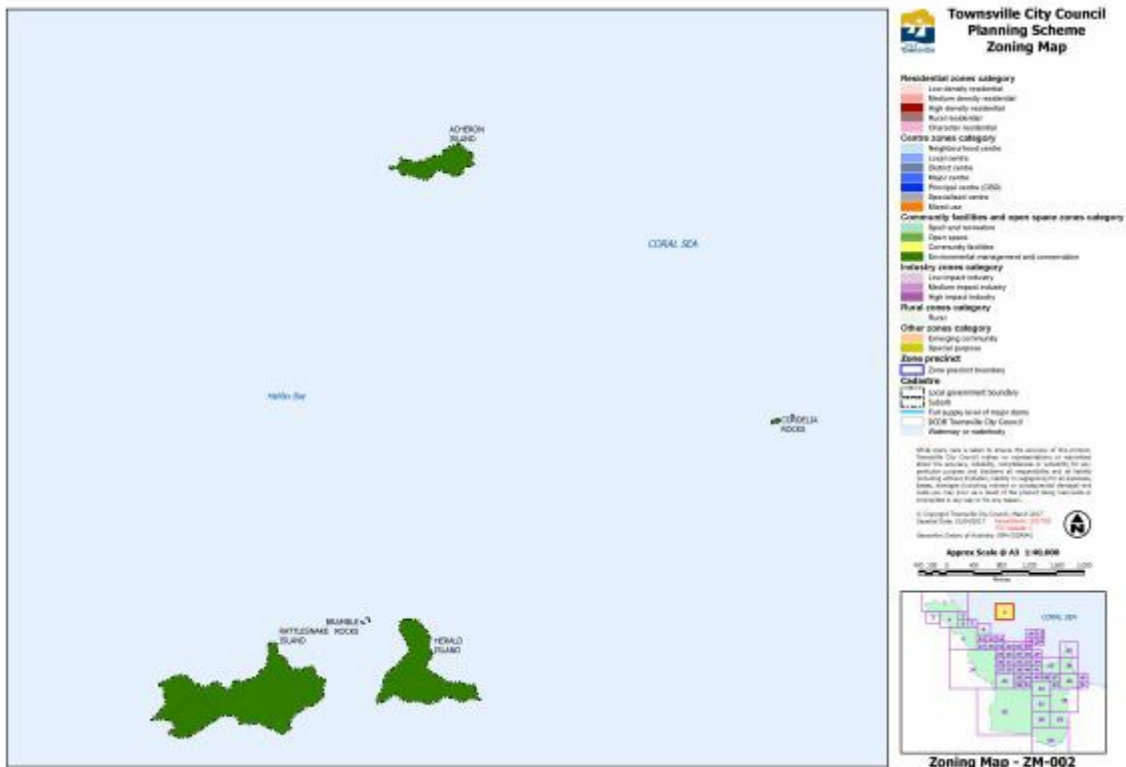
[Click here](#) to view PDF high resolution image.



[Click here](#) to view PDF high resolution map.

[Click here](#) to access Council's interactive mapping service for the Townsville City Plan.

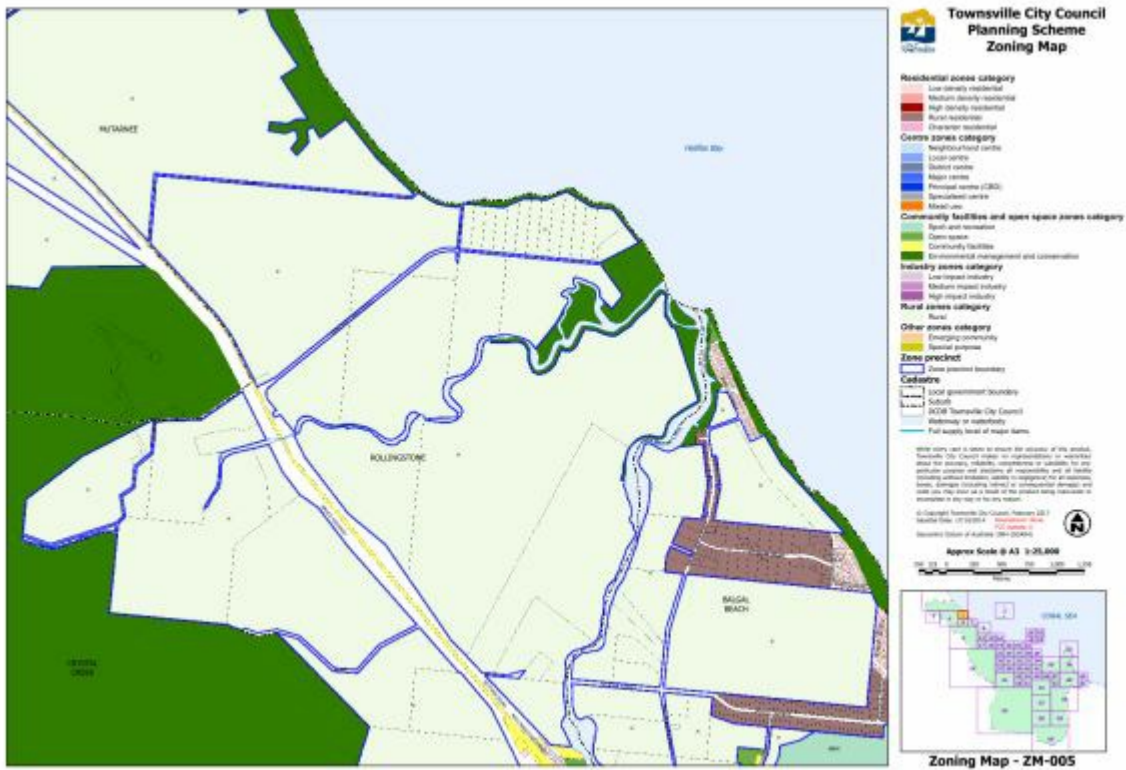
Zoning Map ZM-001



[Click here](#) to view PDF high resolution map.

[Click here](#) to access Council's interactive mapping service for the Townsville City Plan.

Zoning Map ZM-002



[Click here](#) to view PDF high resolution map.

[Click here](#) to access Council's interactive mapping service for the Townsville City Plan.

Zoning Map ZM-005



[Click here](#) to view PDF high resolution map.

[Click here](#) to access Council's interactive mapping service for the Townsville City Plan.

Zoning Map ZM-006



[Click here](#) to view PDF high resolution map.

[Click here](#) to access Council's interactive mapping service for the Townsville City Plan.

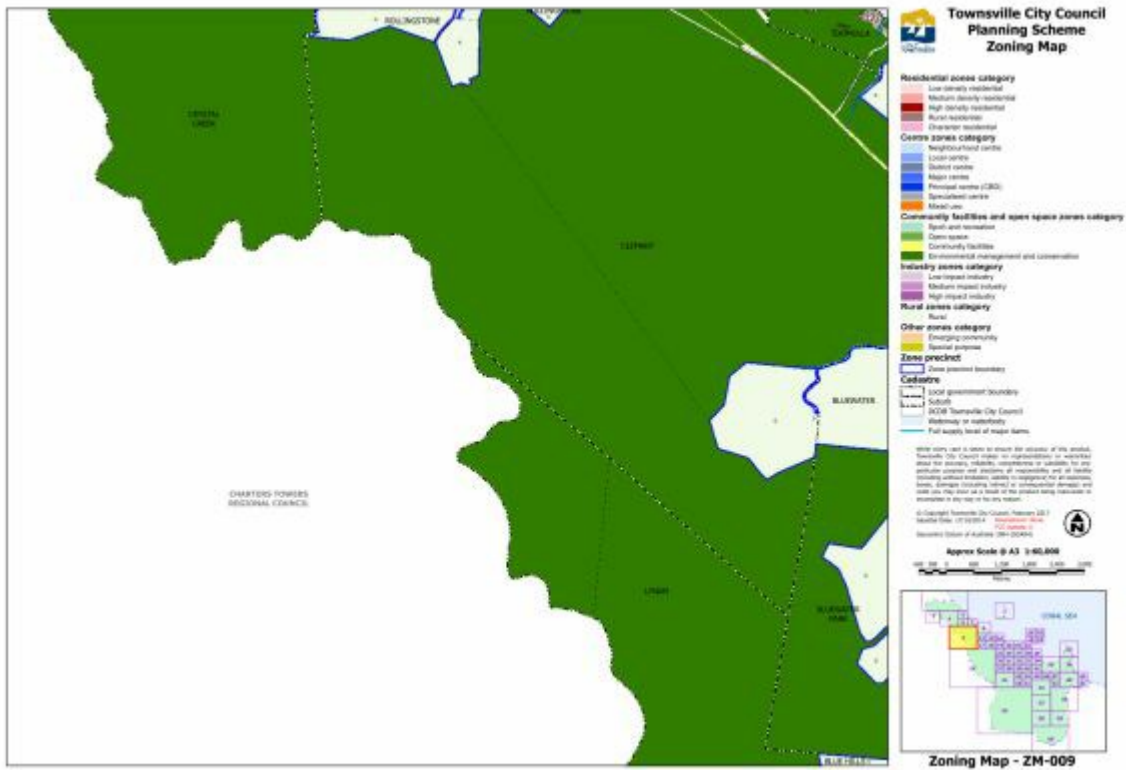
Zoning Map ZM-007



[Click here](#) to view PDF high resolution map.

[Click here](#) to access Council's interactive mapping service for the Townsville City Plan..

Zoning Map ZM-008



[Click here](#) to view PDF high resolution map.

[Click here](#) to access Council's interactive mapping service for the Townsville City Plan.

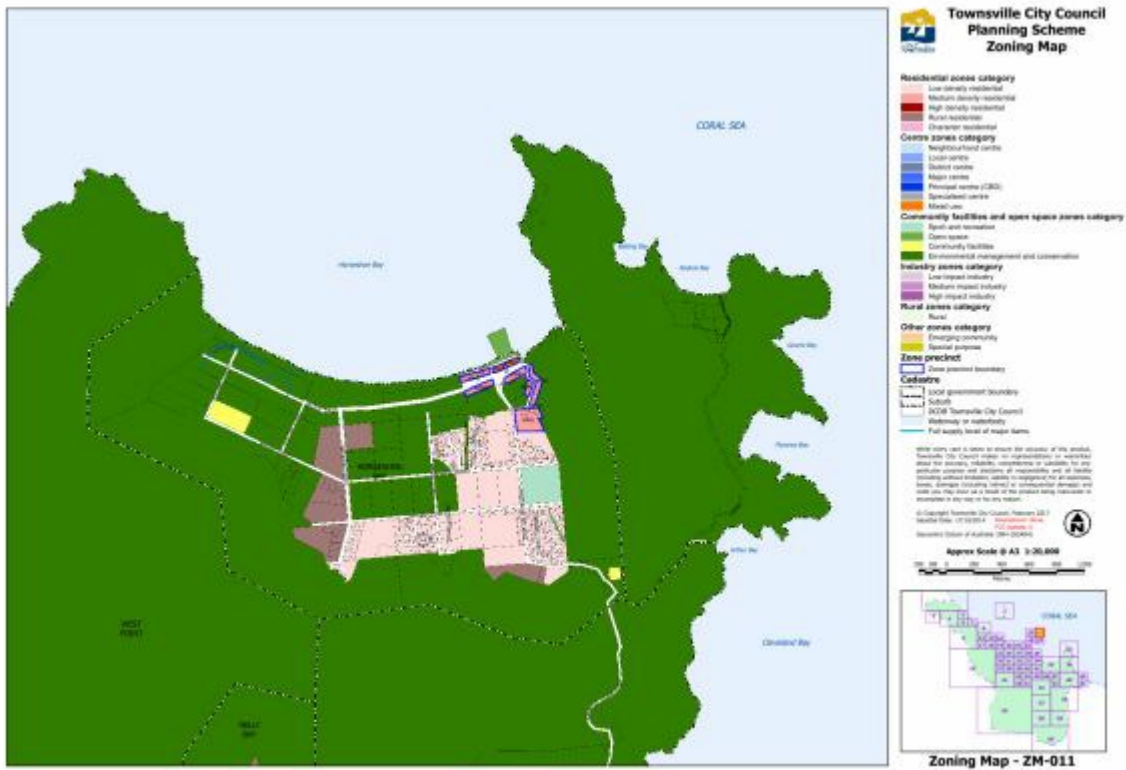
Zoning Map ZM-009



[Click here](#) to view PDF high resolution map.

[Click here](#) to access Council's interactive mapping service for the Townsville City Plan.

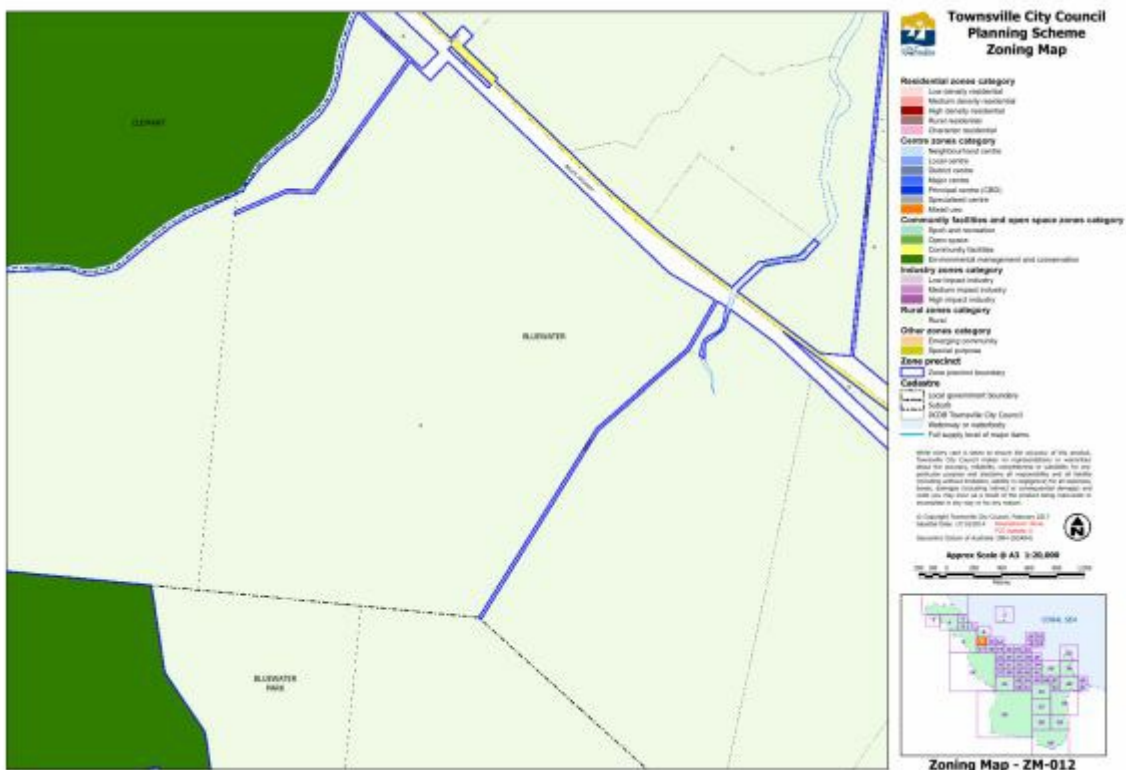
Zoning Map ZM-010



[Click here](#) to view PDF high resolution map.

[Click here](#) to access Council's interactive mapping service for the Townsville City Plan.

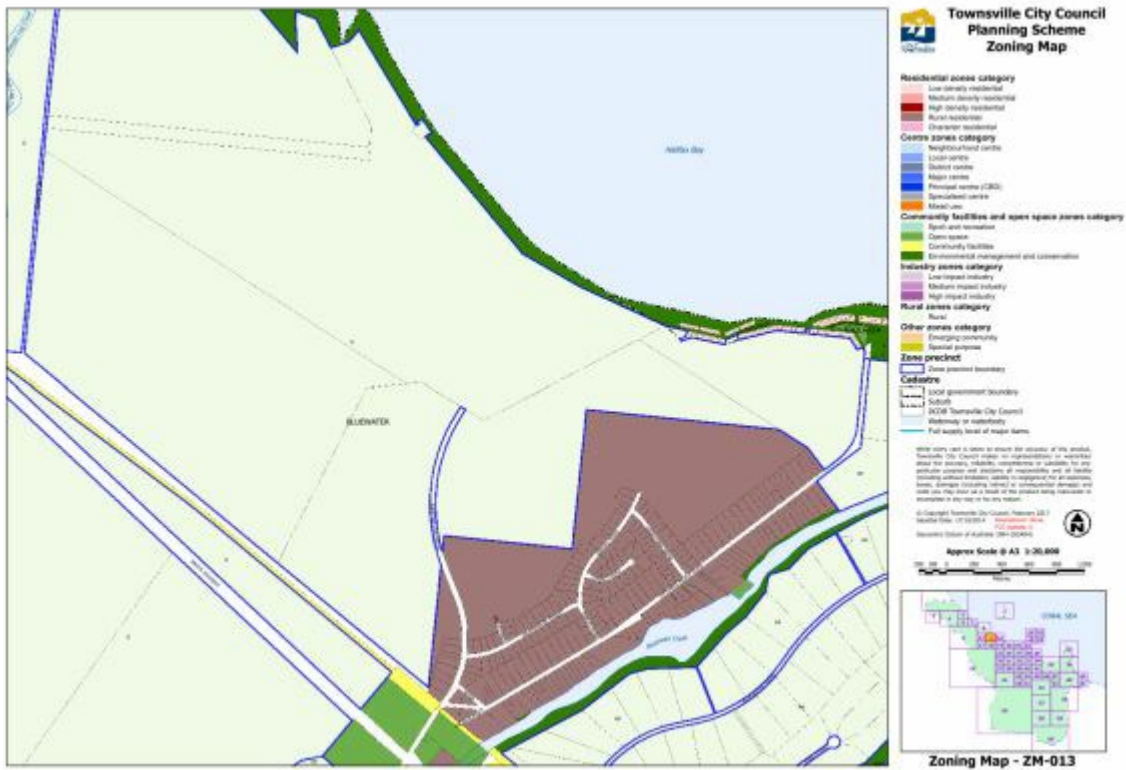
Zoning Map ZM-011



[Click here](#) to view PDF high resolution map.

[Click here](#) to access Council's interactive mapping service for the Townsville City Plan.

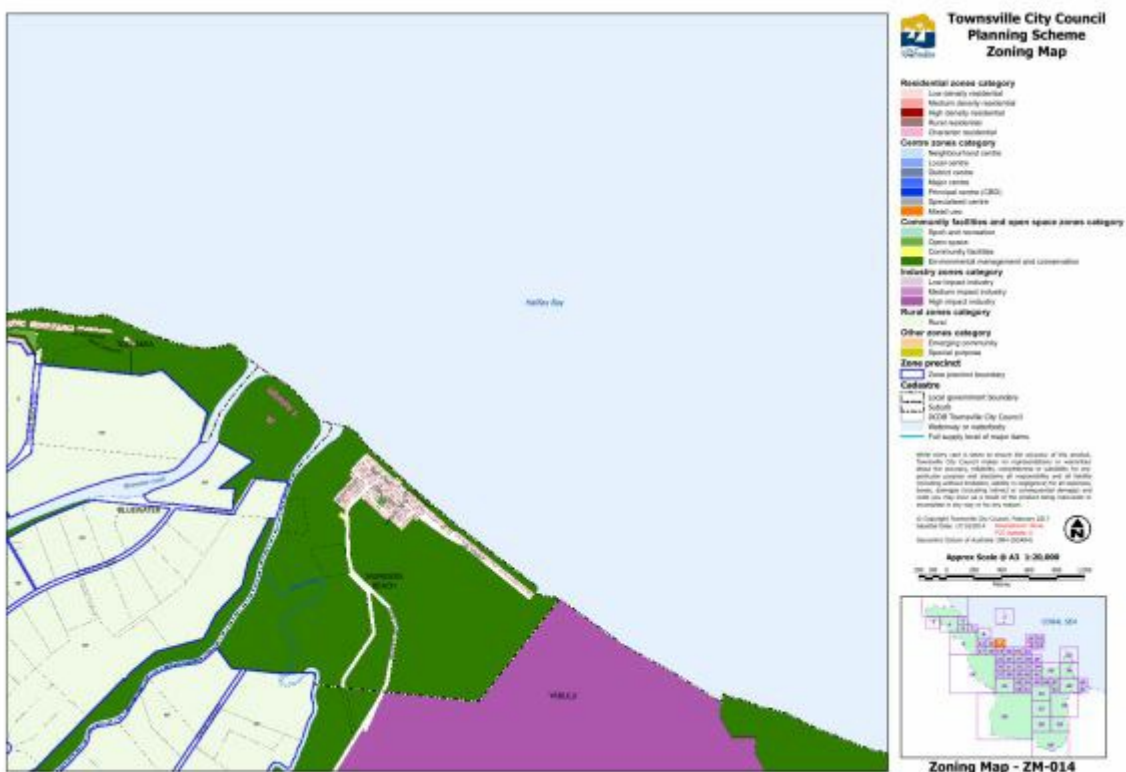
Zoning Map ZM-012



[Click here](#) to view PDF high resolution map.

[Click here](#) to access Council's interactive mapping service for the Townsville City Plan.

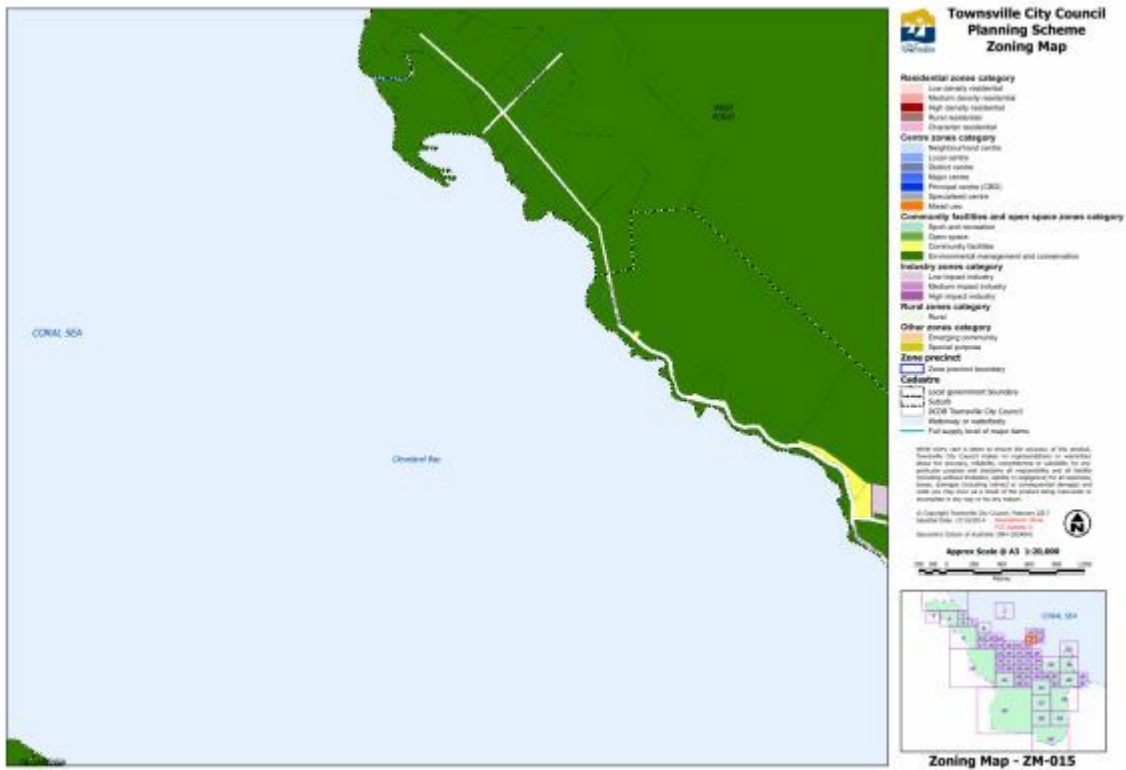
Zoning Map ZM-013



[Click here](#) to view PDF high resolution map.

[Click here](#) to access Council's interactive mapping service for the Townsville City Plan.

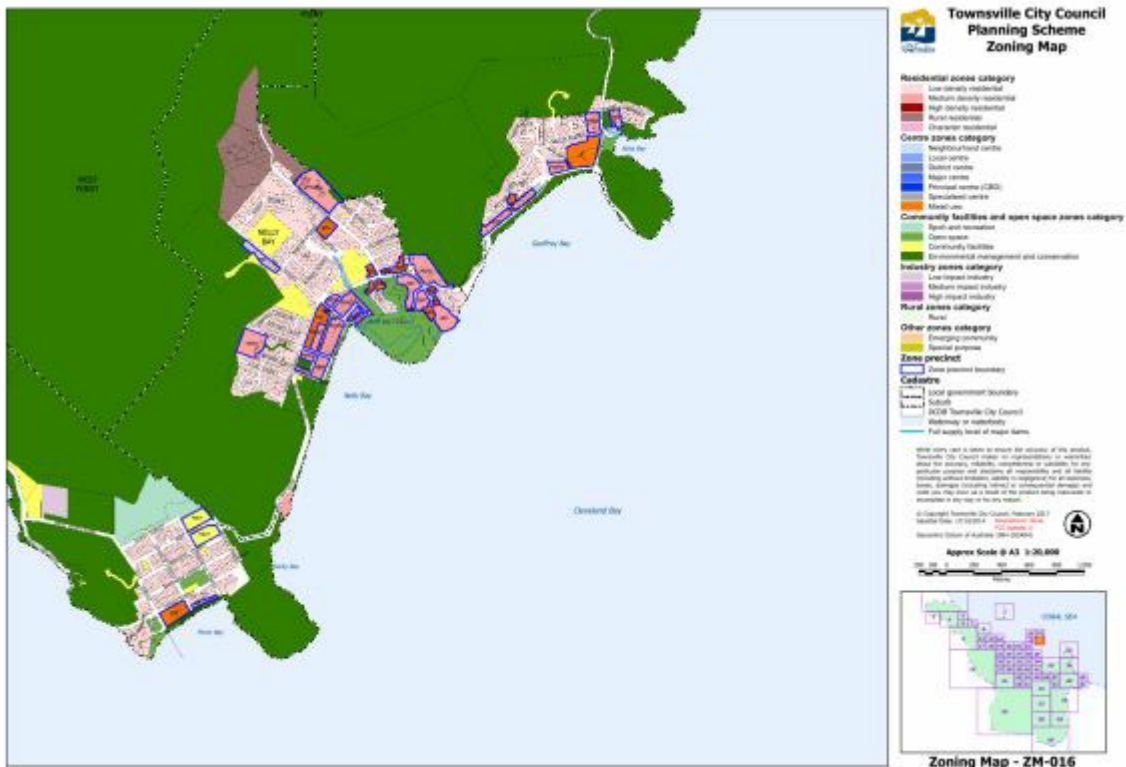
Zoning Map ZM-014



[Click here](#) to view PDF high resolution map.

[Click here](#) to access Council's interactive mapping service for the Townsville City Plan.

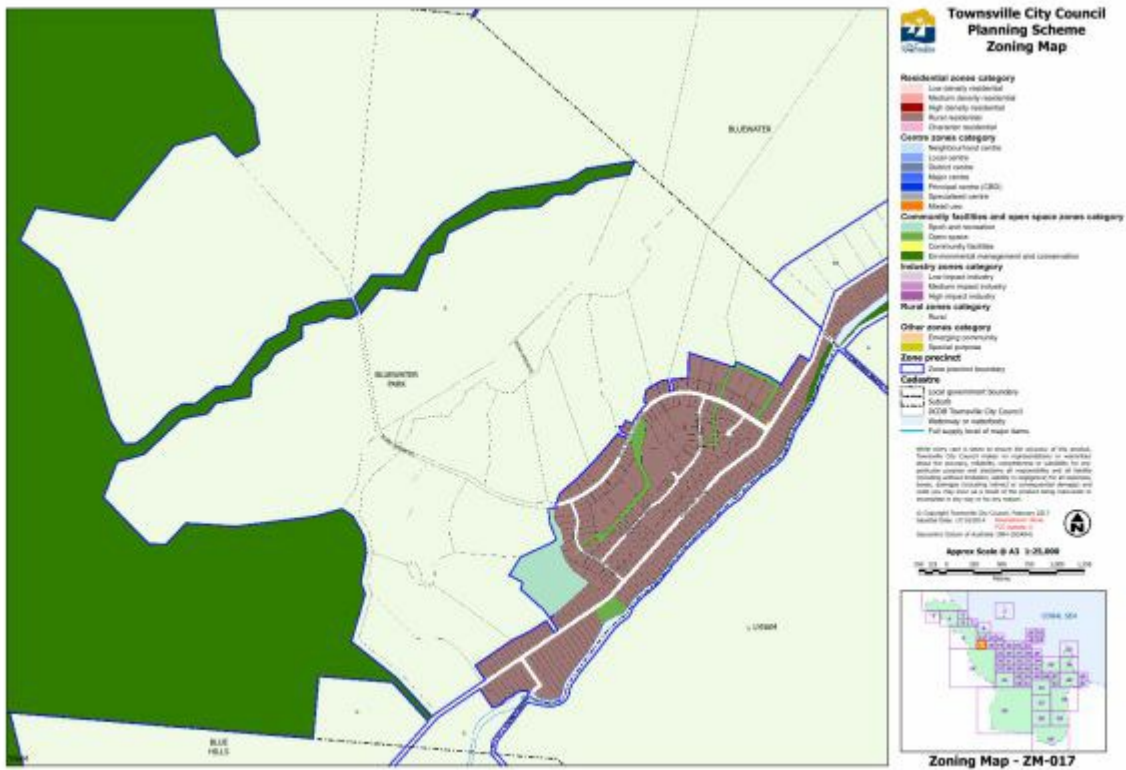
Zoning Map ZM-015



[Click here](#) to view PDF high resolution map.

[Click here](#) to access Council's interactive mapping service for the Townsville City Plan.

Zoning Map ZM-016



[Click here](#) to view PDF high resolution map.

[Click here](#) to access Council's interactive mapping service for the Townsville City Plan.

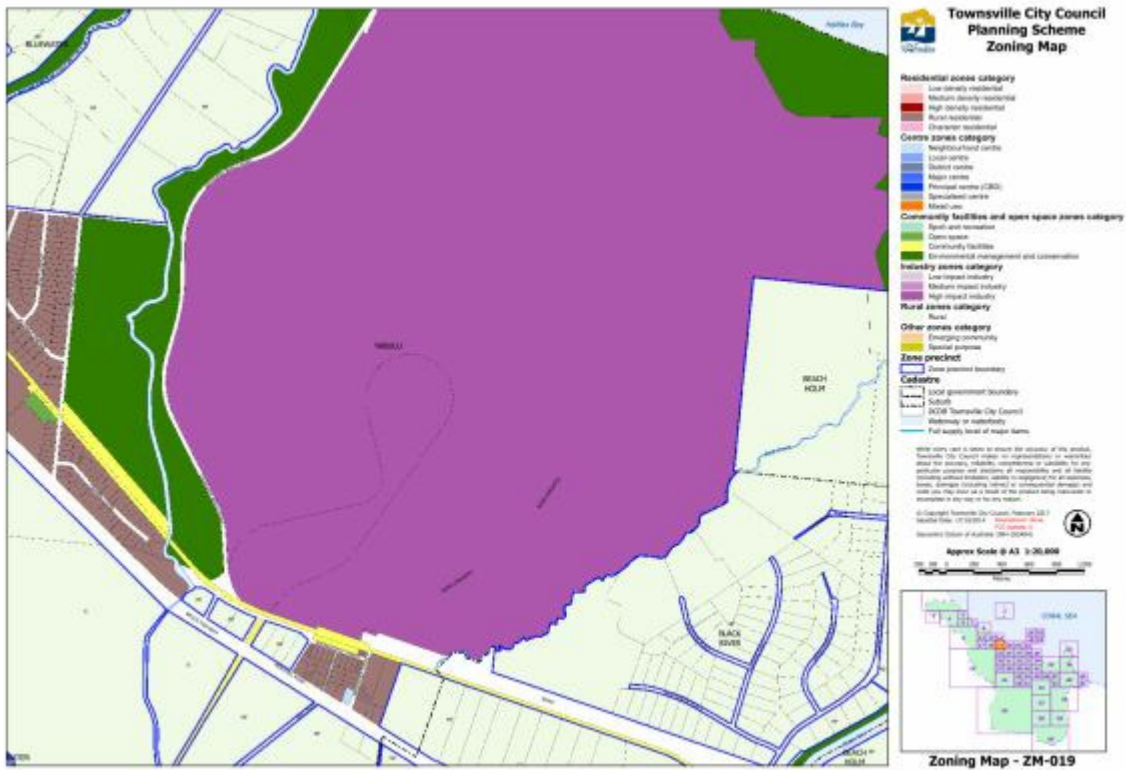
Zoning Map ZM-017



[Click here](#) to view PDF high resolution map.

[Click here](#) to access Council's interactive mapping service for the Townsville City Plan.

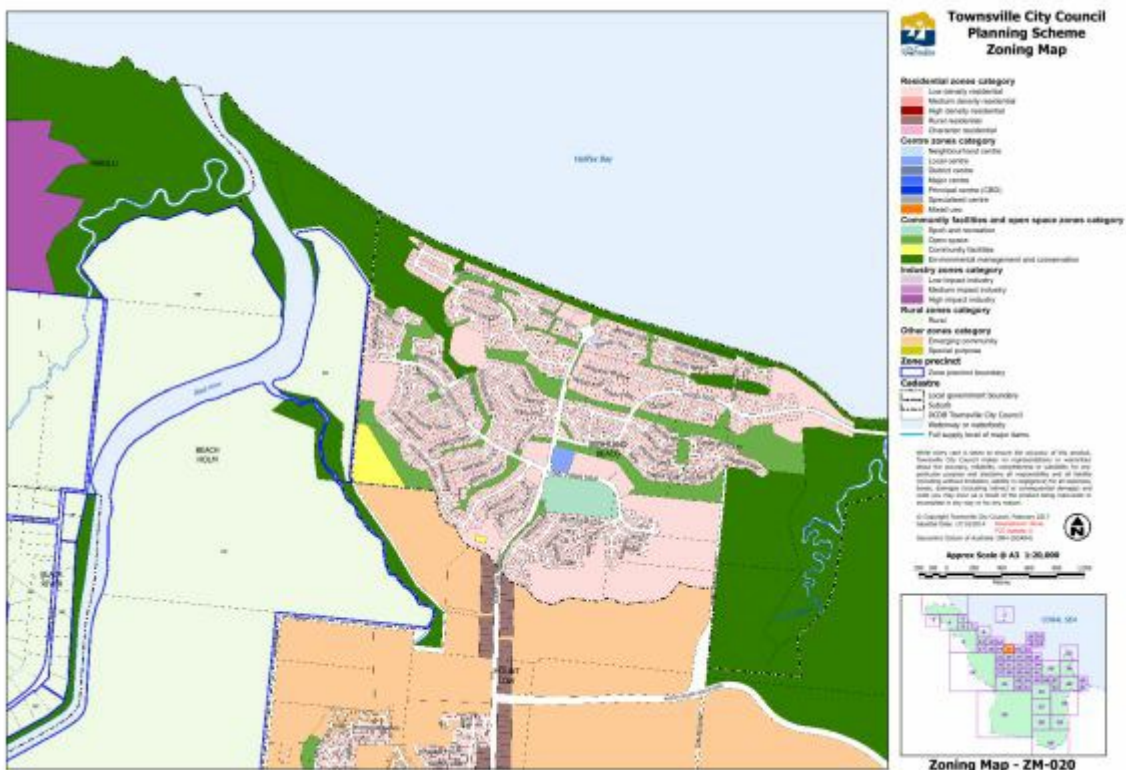
Zoning Map ZM-018



[Click here](#) to view PDF high resolution map.

[Click here](#) to access Council's interactive mapping service for the Townsville City Plan.

Zoning Map ZM-019



[Click here](#) to view PDF high resolution map.

[Click here](#) to access Council's interactive mapping service for the Townsville City Plan.

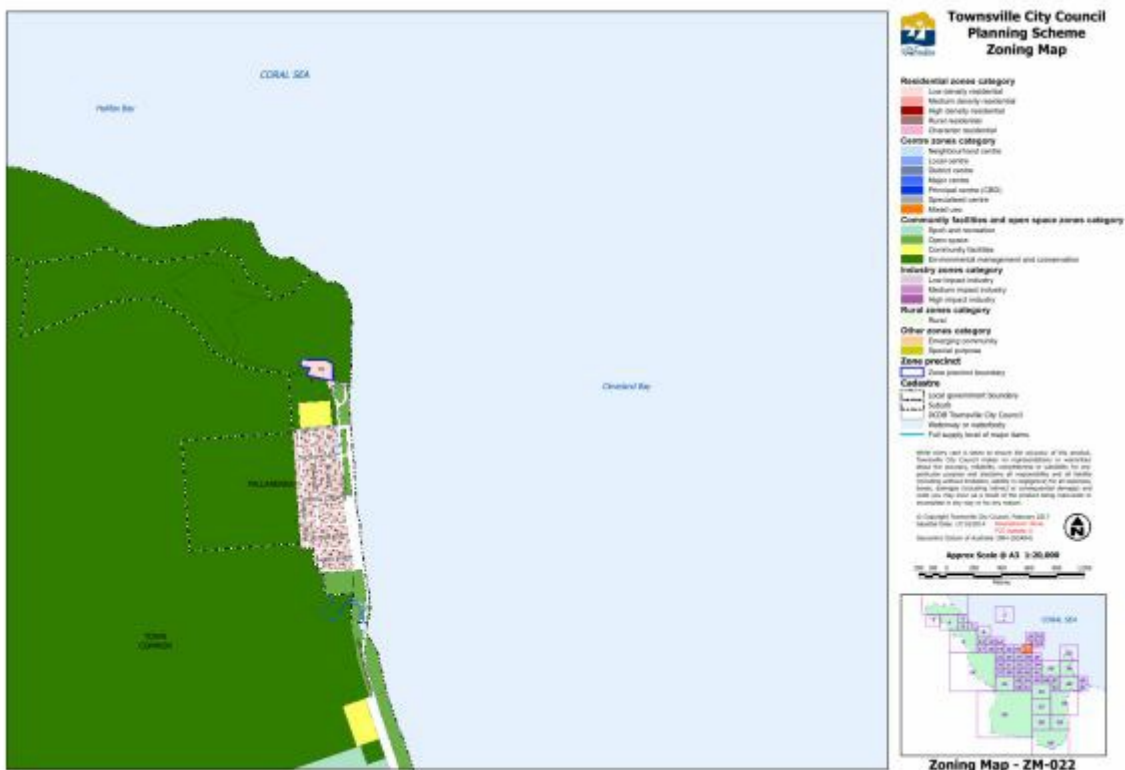
Zoning Map ZM-020



[Click here](#) to view PDF high resolution map.

[Click here](#) to access Council's interactive mapping service for the Townsville City Plan.

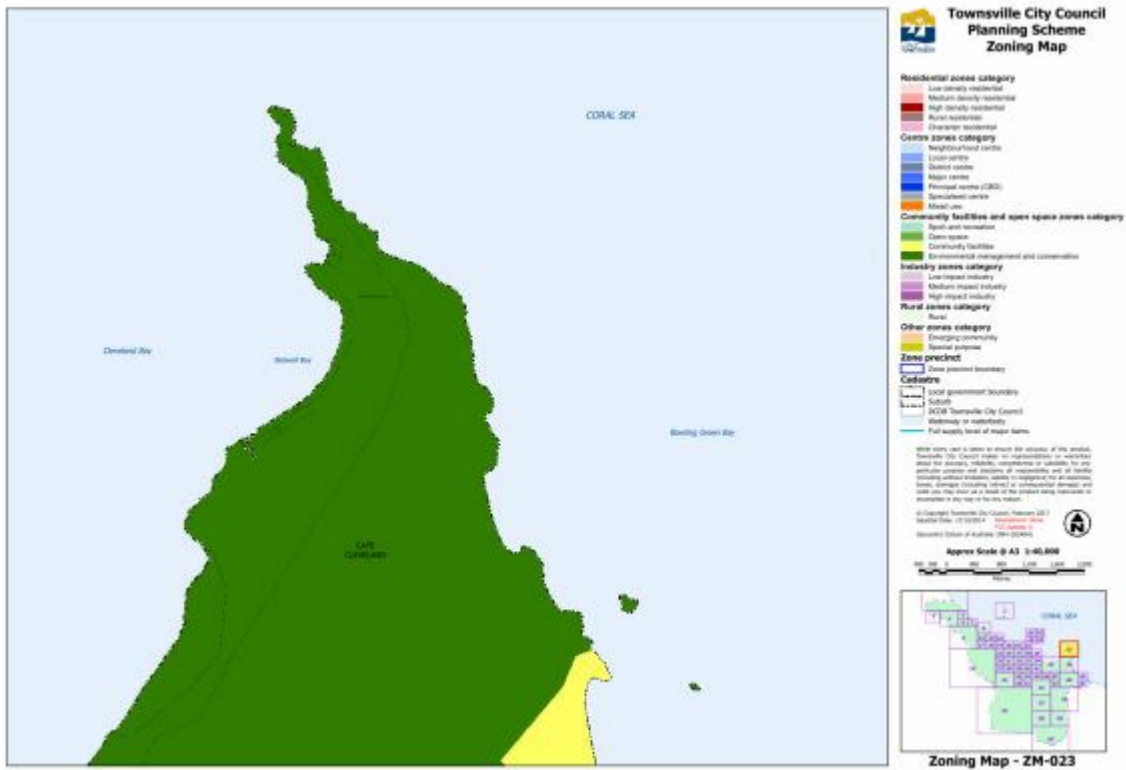
Zoning Map ZM-021



[Click here](#) to view PDF high resolution map.

[Click here](#) to access Council's interactive mapping service for the Townsville City Plan.

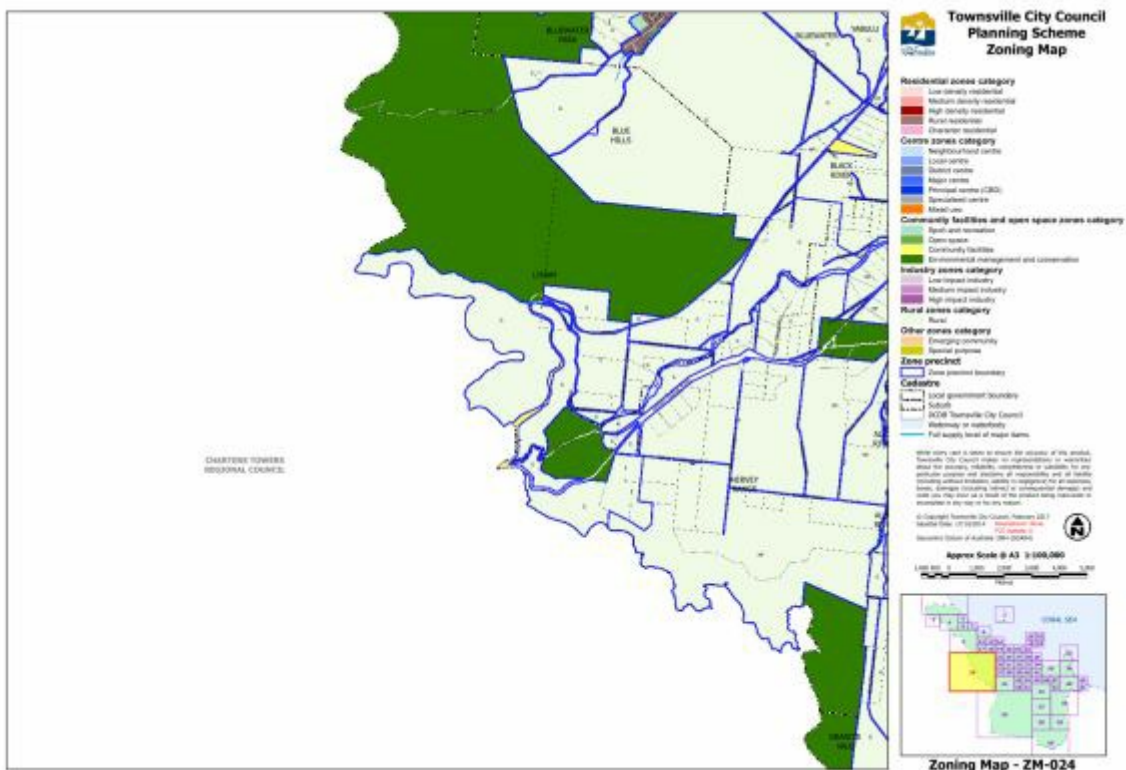
Zoning Map ZM-022



[Click here](#) to view PDF high resolution map.

[Click here](#) to access Council's interactive mapping service for the Townsville City Plan.

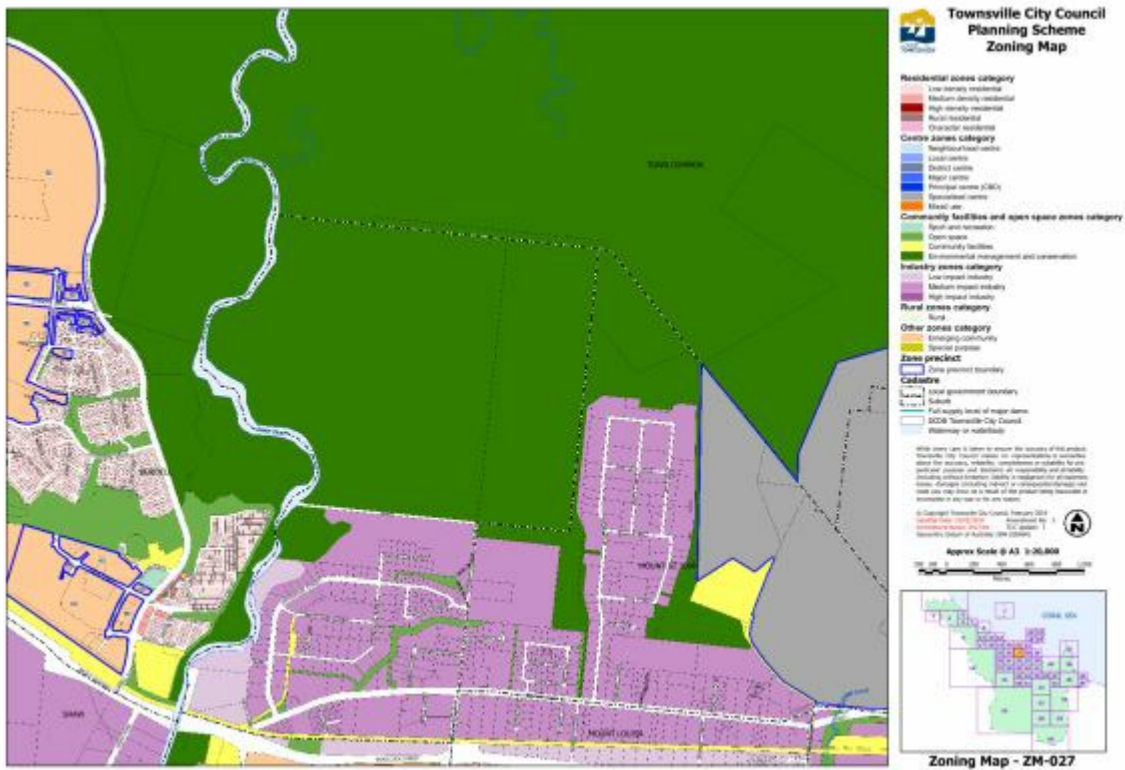
Zoning Map ZM-023



[Click here](#) to view PDF high resolution map.

[Click here](#) to access Council's interactive mapping service for the Townsville City Plan.

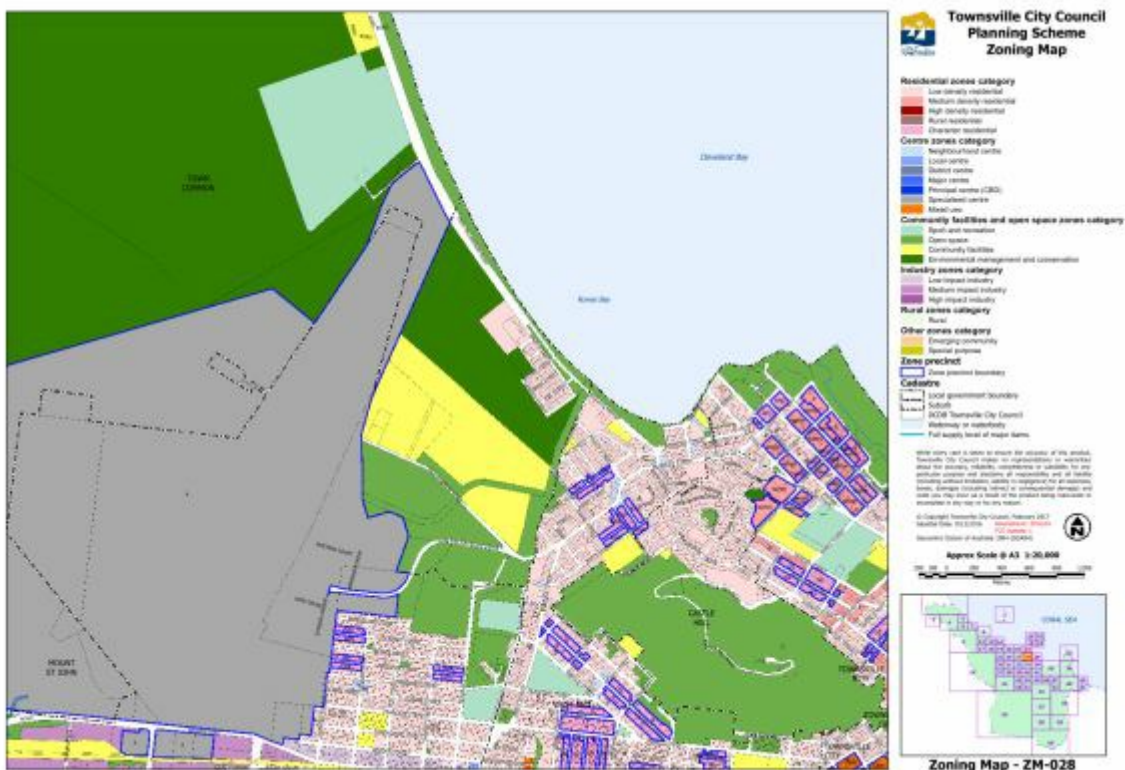
Zoning Map ZM-024



[Click here](#) to view PDF high resolution map.

[Click here](#) to access Council's interactive mapping service for the Townsville City Plan.

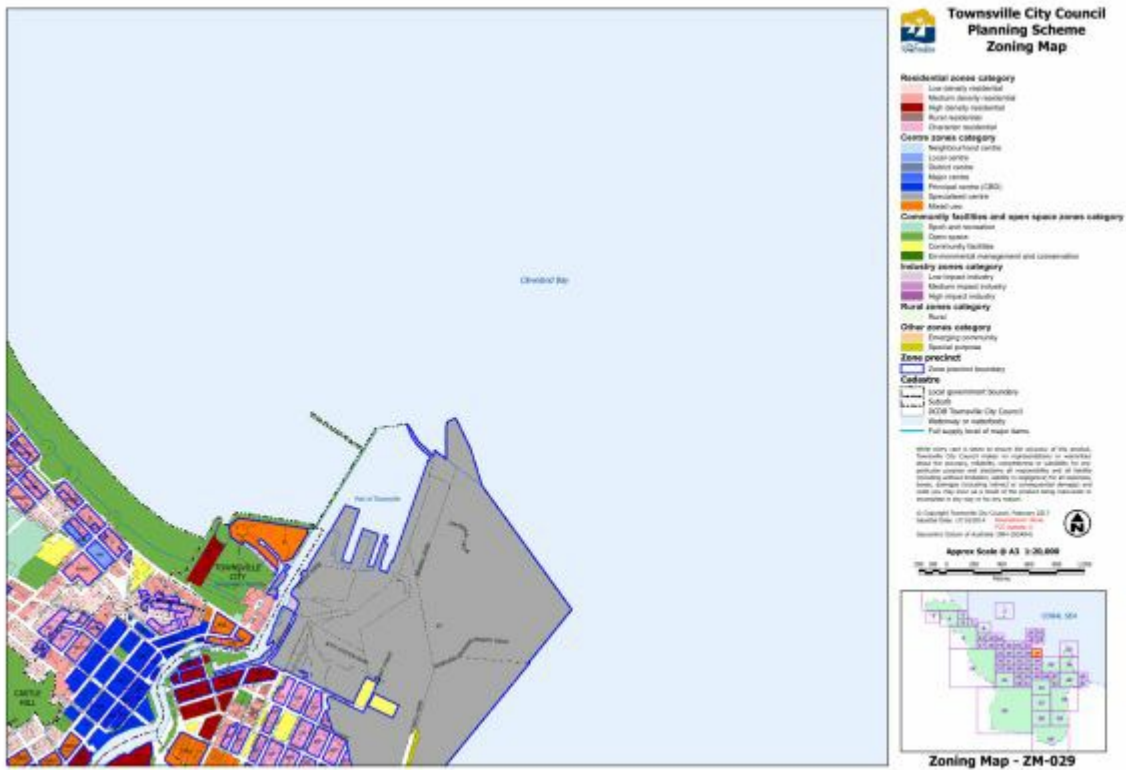
Zoning Map ZM-027



[Click here](#) to view PDF high resolution map.

[Click here](#) to access Council's interactive mapping service for the Townsville City Plan.

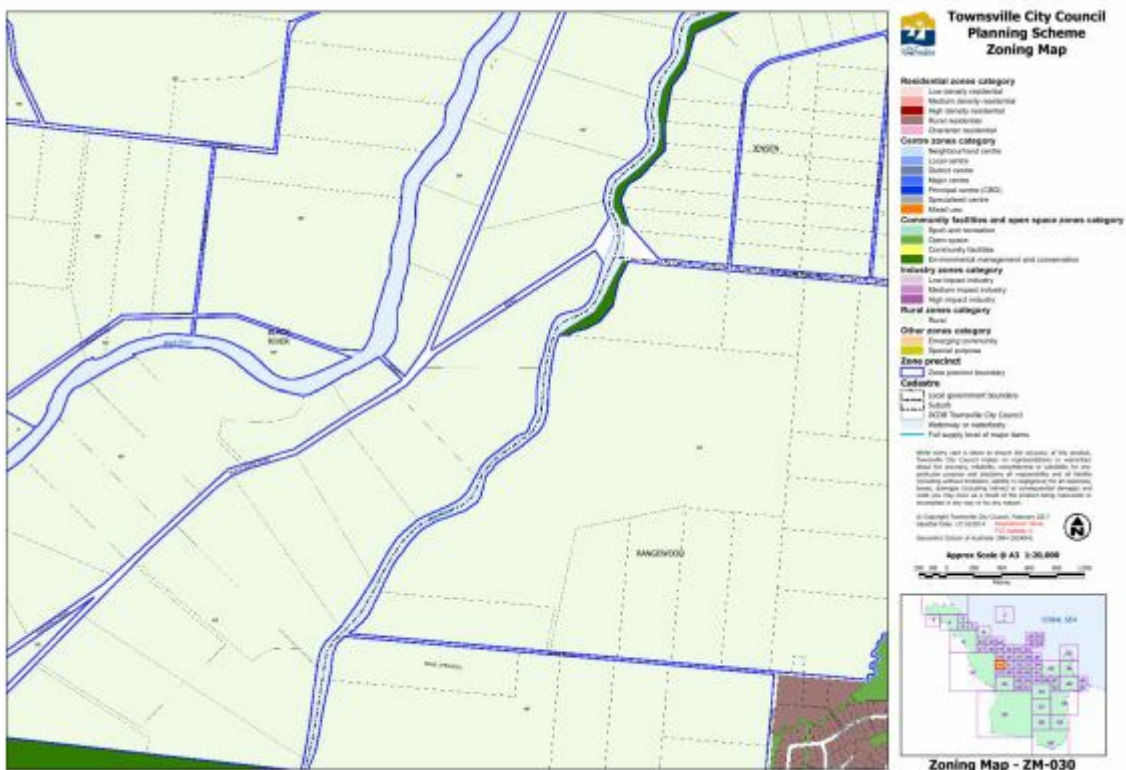
Zoning Map ZM-028



[Click here](#) to view PDF high resolution map.

[Click here](#) to access Council's interactive mapping service for the Townsville City Plan.

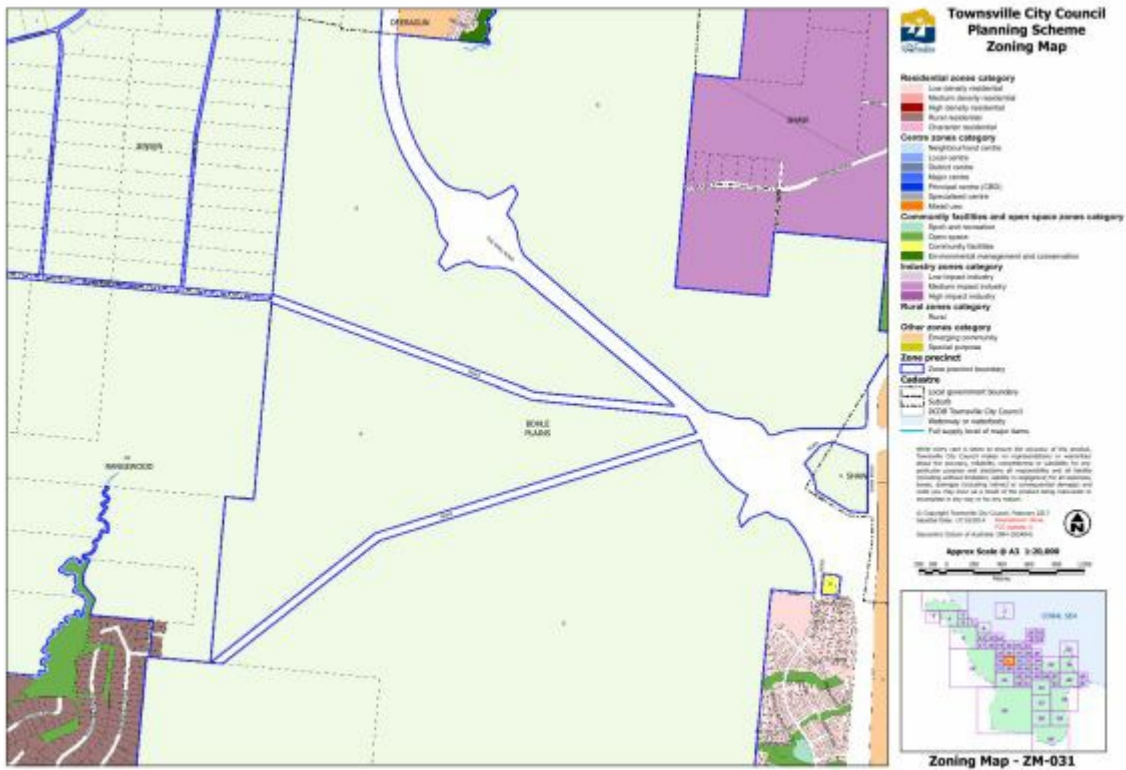
Zoning Map ZM-029



[Click here](#) to view PDF high resolution map.

[Click here](#) to access Council's interactive mapping service for the Townsville City Plan.

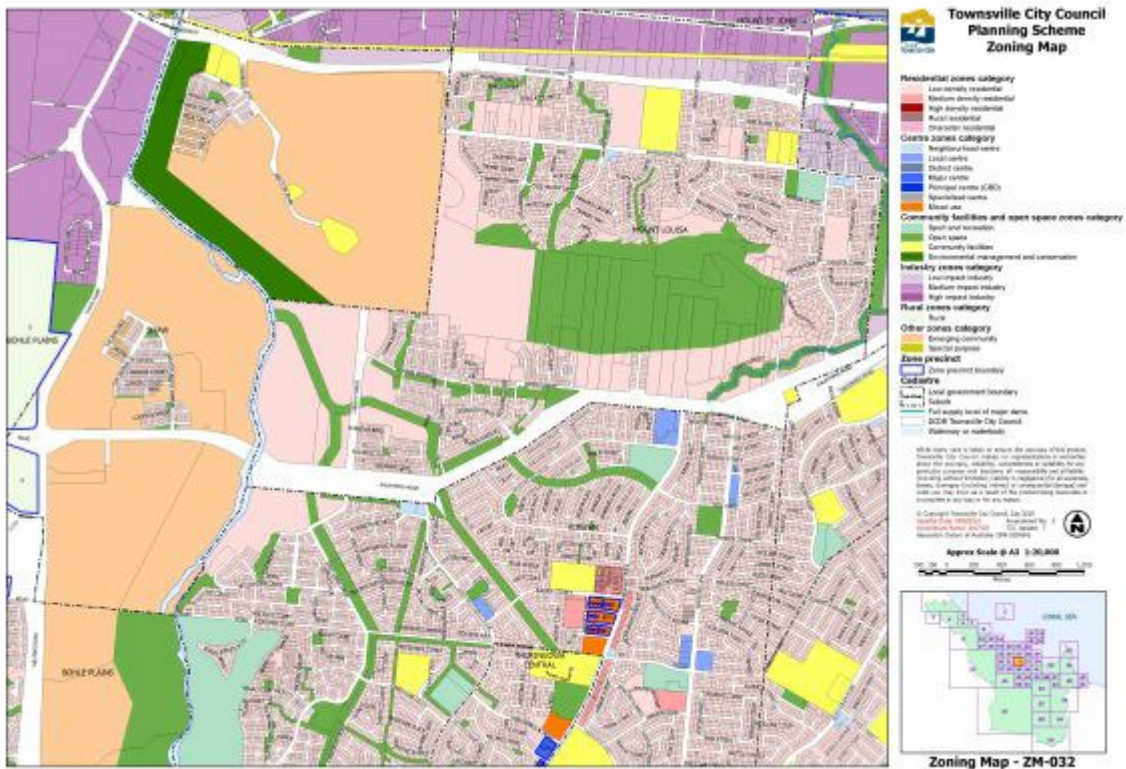
Zoning Map ZM-030



[Click here](#) to view PDF high resolution map.

[Click here](#) to access Council's interactive mapping service for the Townsville City Plan.

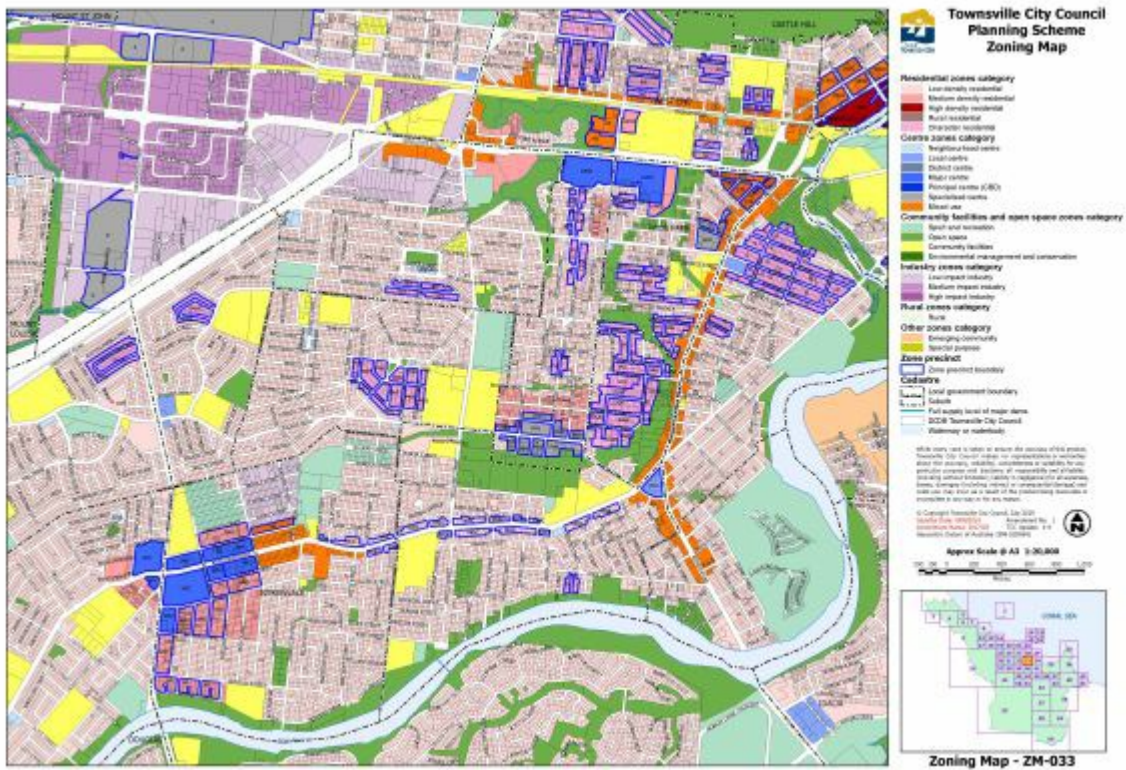
Zoning Map ZM-031



[Click here](#) to view PDF high resolution map.

[Click here](#) to access Council's interactive mapping service for the Townsville City Plan.

Zoning Map ZM-032



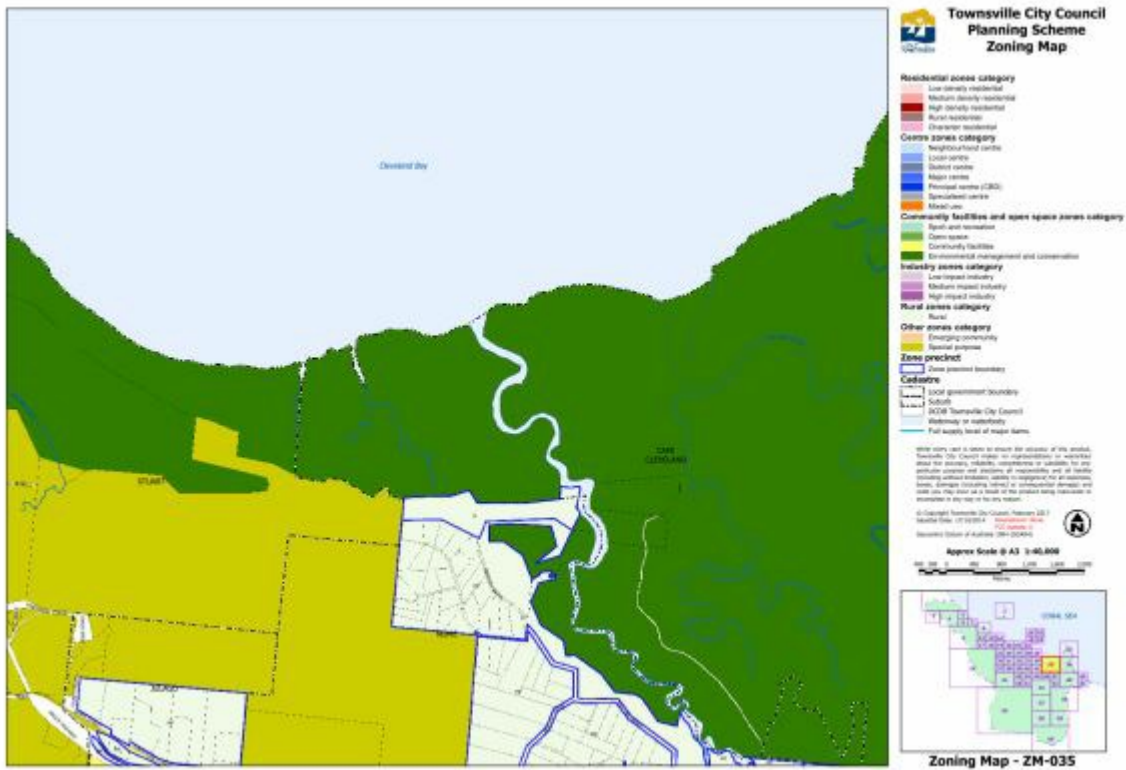
[Click here](#) to view PDF high resolution map.
[Click here](#) to access Council's interactive mapping service for the Townsville City Plan.

Zoning Map ZM-033



[Click here](#) to view PDF high resolution map.
[Click here](#) to access Council's interactive mapping service for the Townsville City Plan.

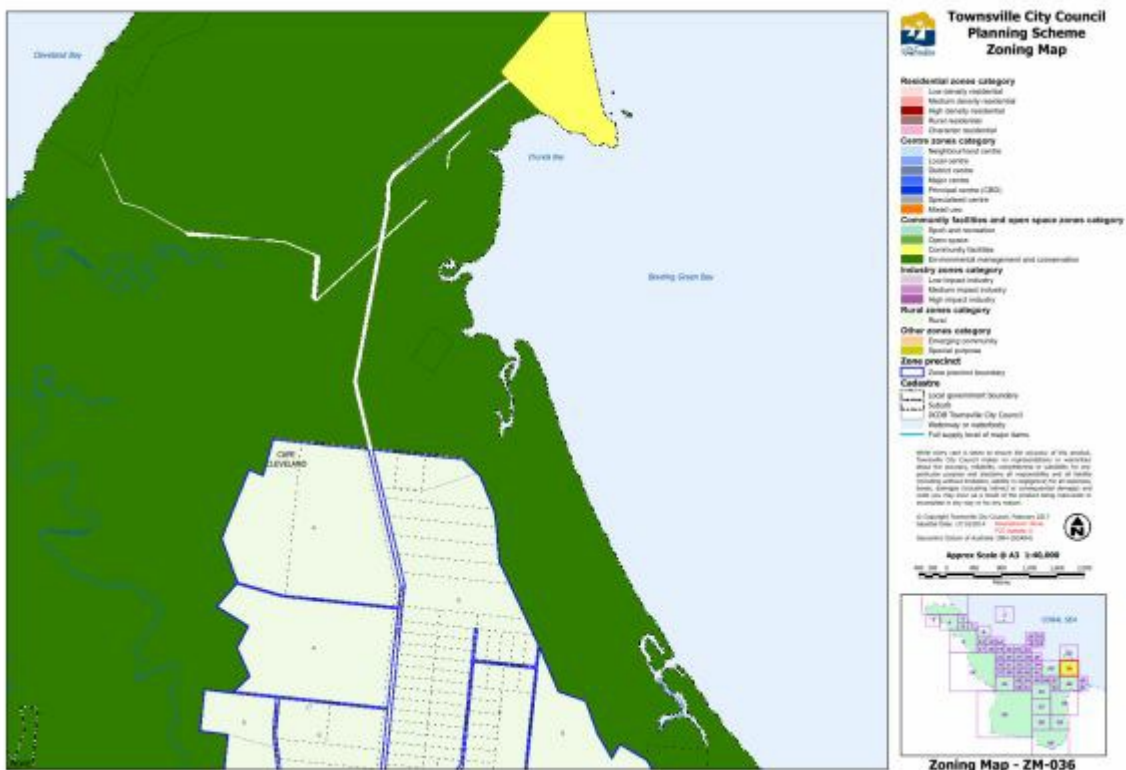
Zoning Map ZM-034



[Click here](#) to view PDF high resolution map.

[Click here](#) to access Council's interactive mapping service for the Townsville City Plan.

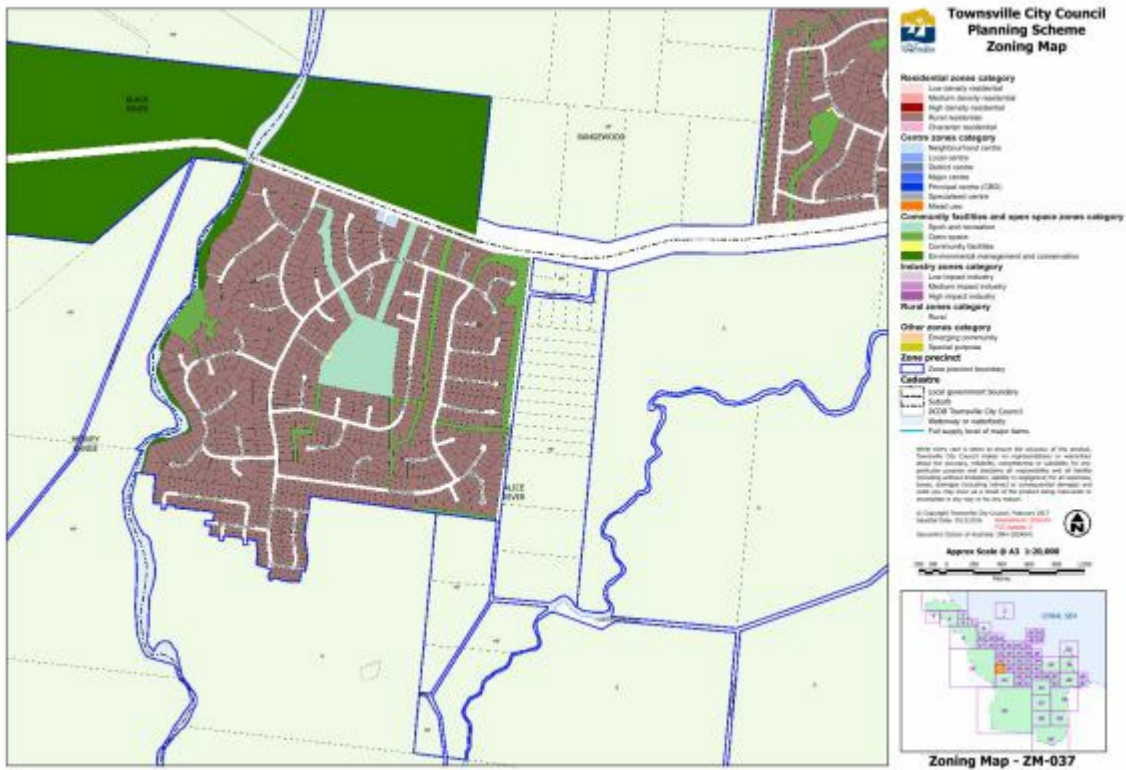
Zoning Map ZM-035



[Click here](#) to view PDF high resolution map.

[Click here](#) to access Council's interactive mapping service for the Townsville City Plan.

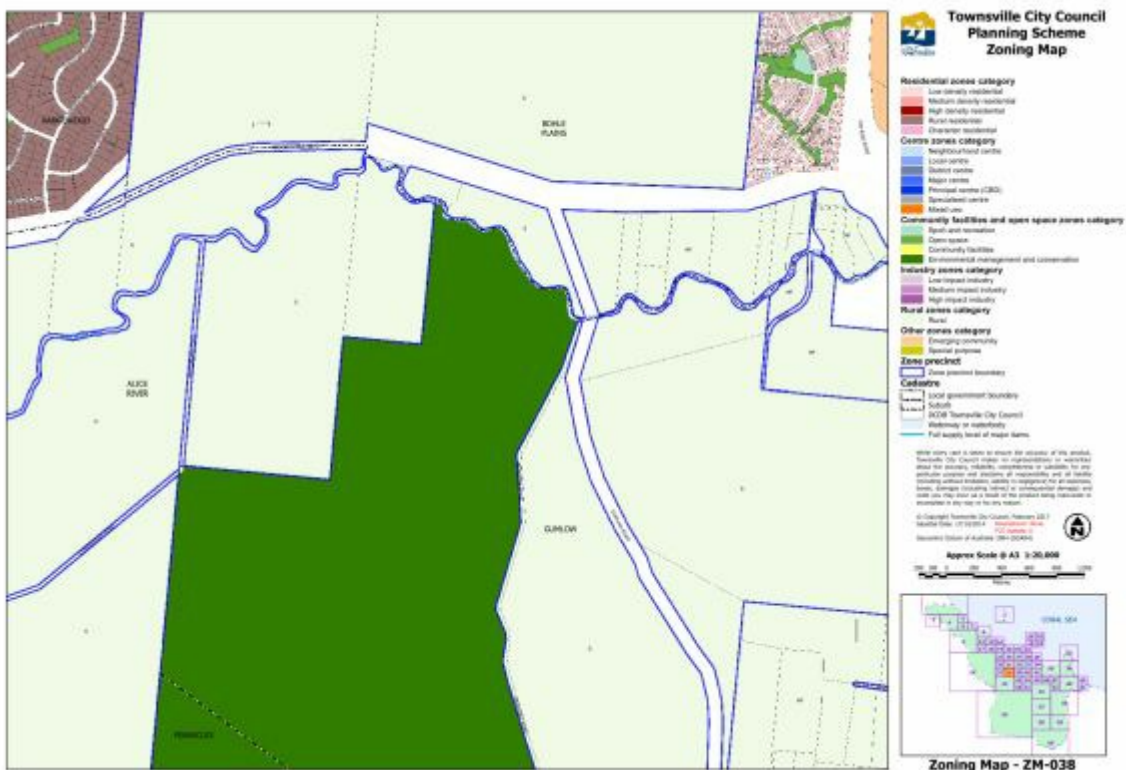
Zoning Map ZM-036



[Click here](#) to view PDF high resolution map.

[Click here](#) to access Council's interactive mapping service for the Townsville City Plan.

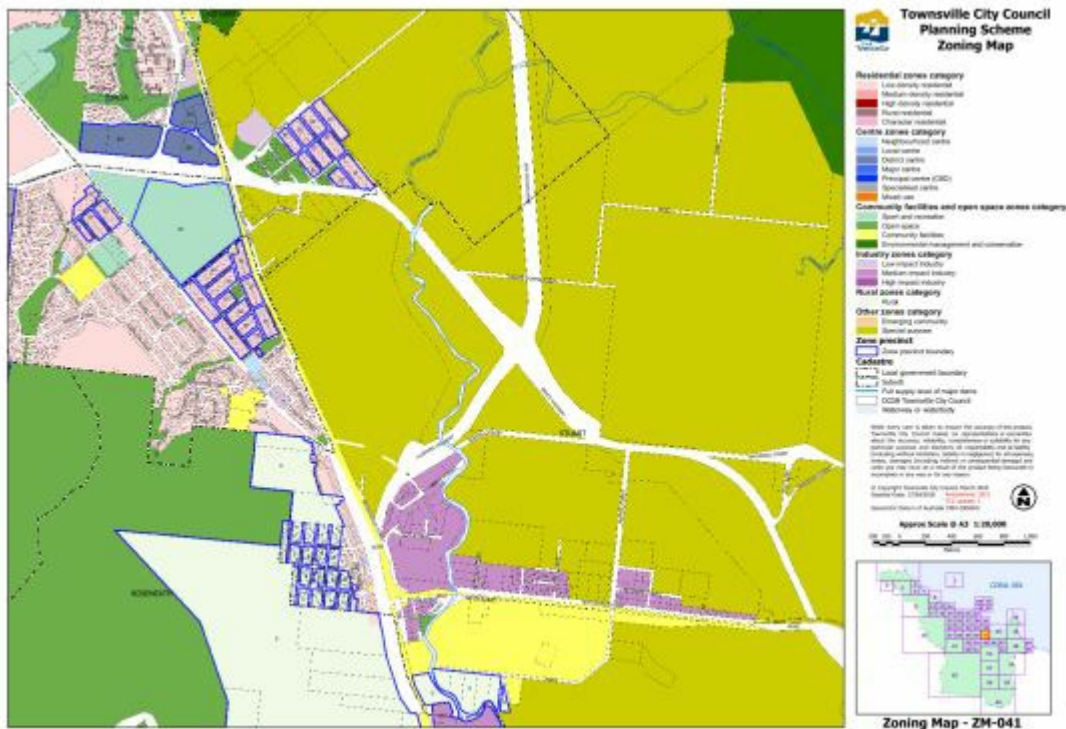
Zoning Map ZM-037



[Click here](#) to view PDF high resolution map.

[Click here](#) to access Council's interactive mapping service for the Townsville City Plan.

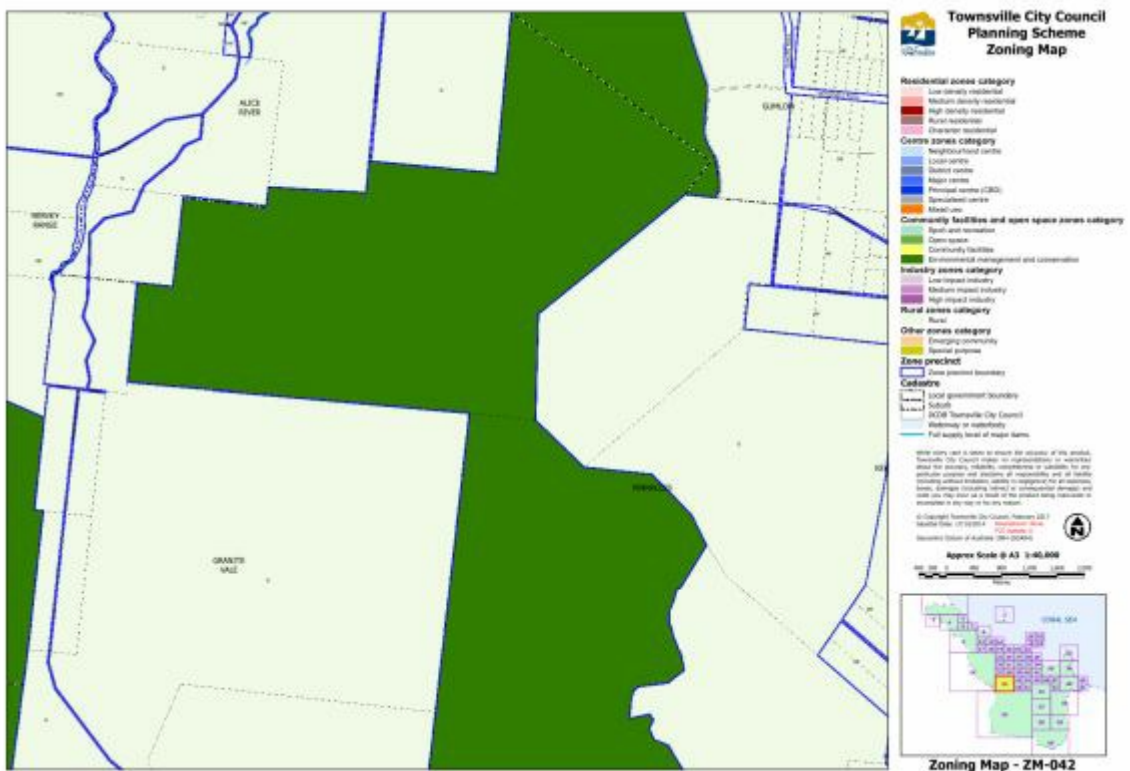
Zoning Map ZM-038



[Click here](#) to view PDF high resolution map.

[Click here](#) to access Council's interactive mapping service for the Townsville City Plan.

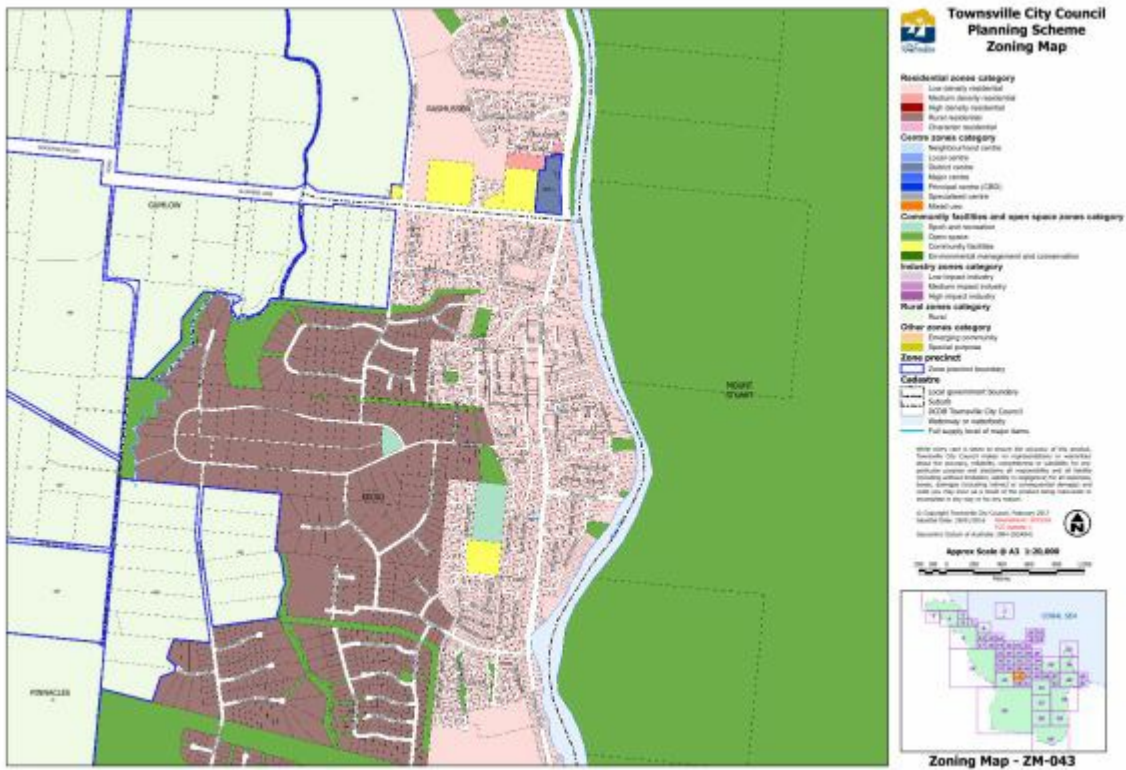
Zoning Map ZM-041



[Click here](#) to view PDF high resolution map.

[Click here](#) to access Council's interactive mapping service for the Townsville City Plan.

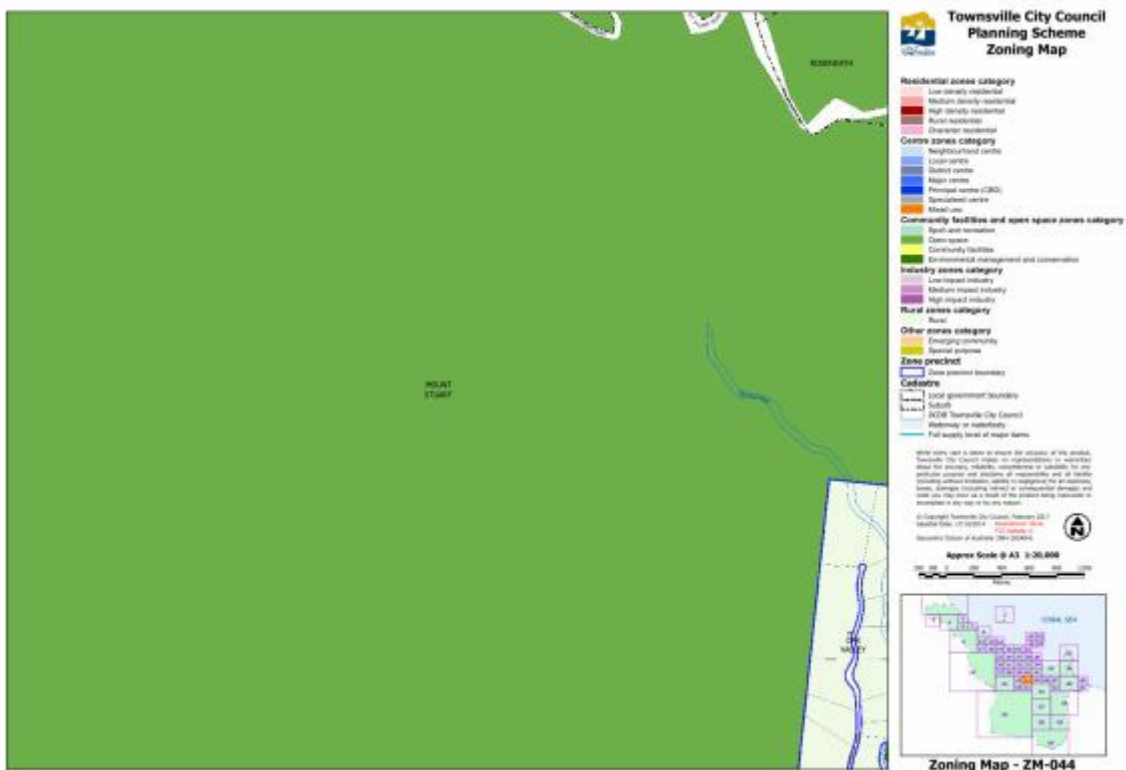
Zoning Map ZM-042



[Click here](#) to view PDF high resolution map.

[Click here](#) to access Council's interactive mapping service for the Townsville City Plan.

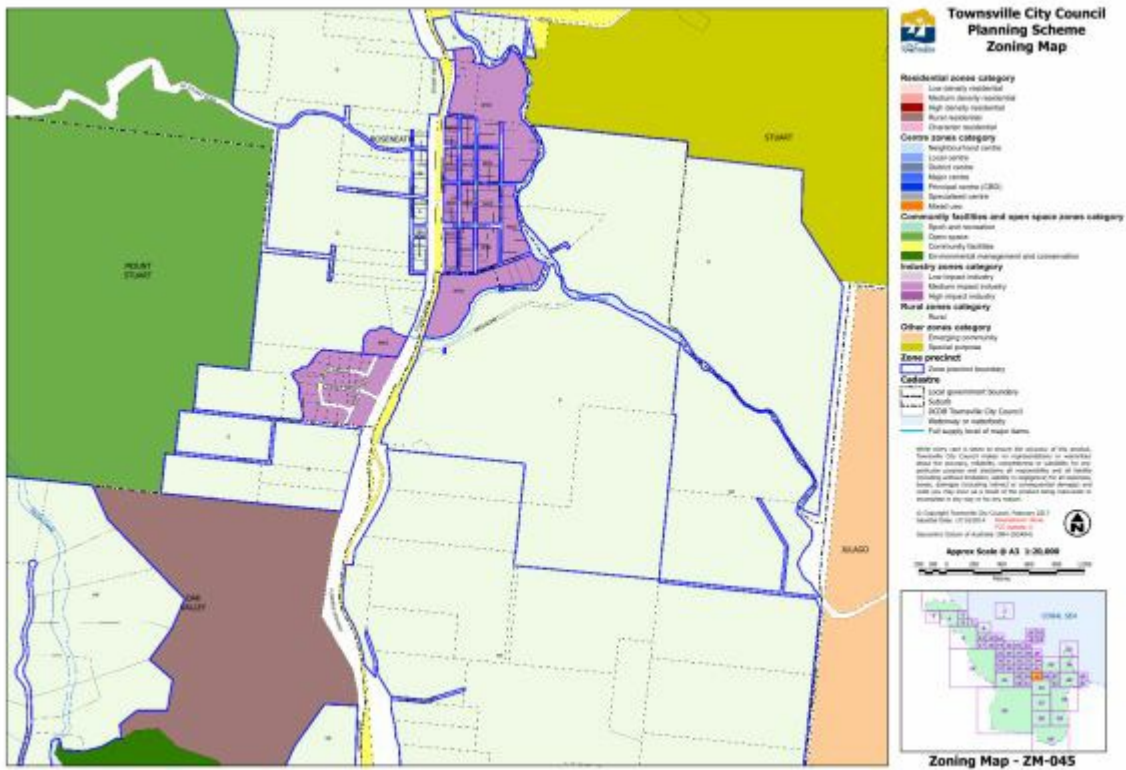
Zoning Map ZM-043



[Click here](#) to view PDF high resolution map.

[Click here](#) to access Council's interactive mapping service for the Townsville City Plan.

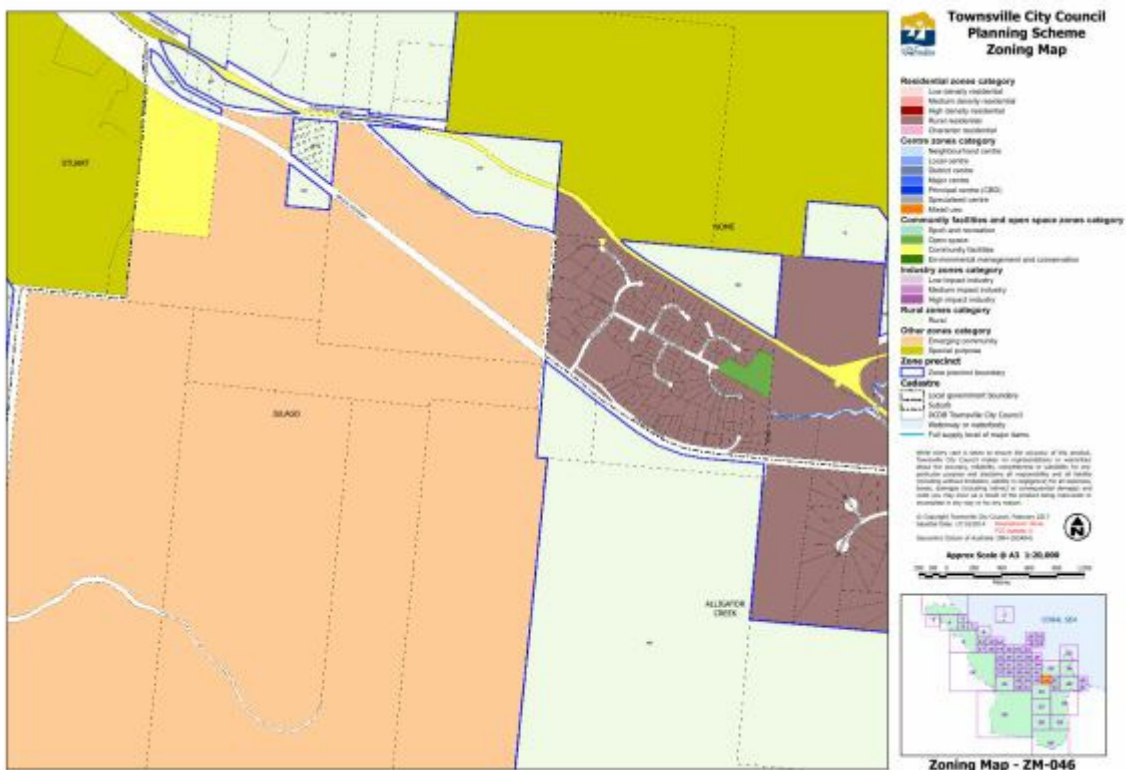
Zoning Map ZM-044



[Click here](#) to view PDF high resolution map.

[Click here](#) to access Council's interactive mapping service for the Townsville City Plan.

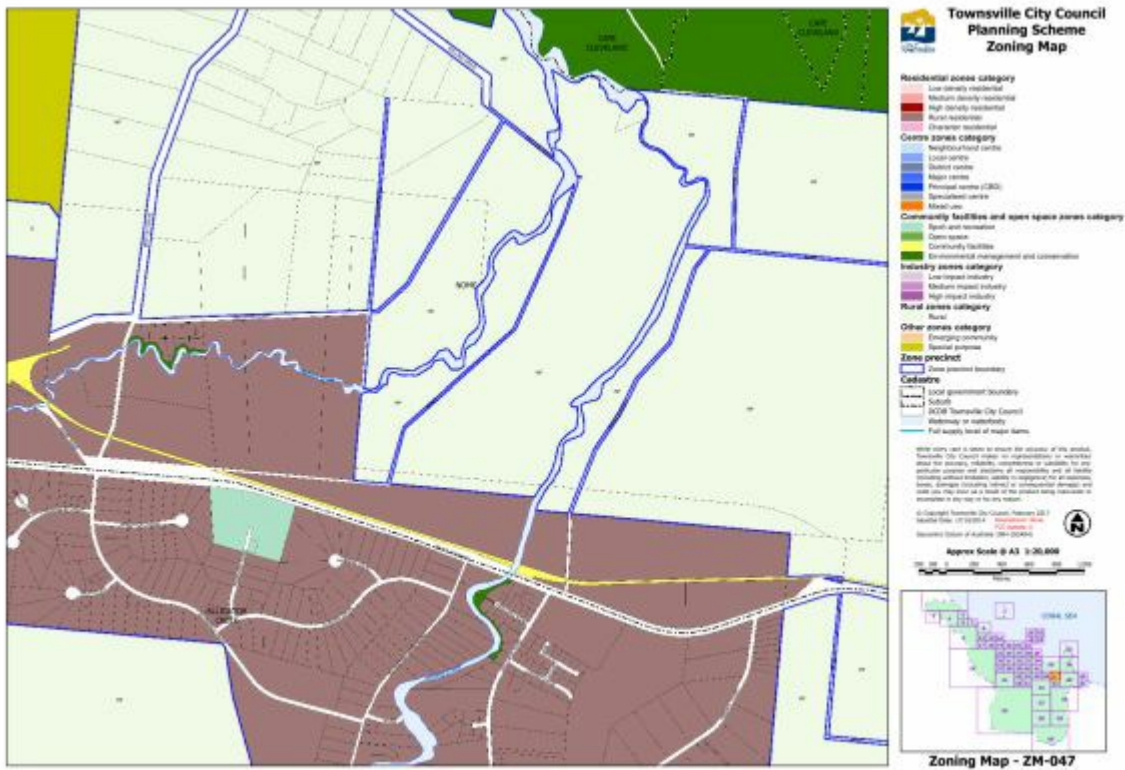
Zoning Map ZM-045



[Click here](#) to view PDF high resolution map.

[Click here](#) to access Council's interactive mapping service for the Townsville City Plan.

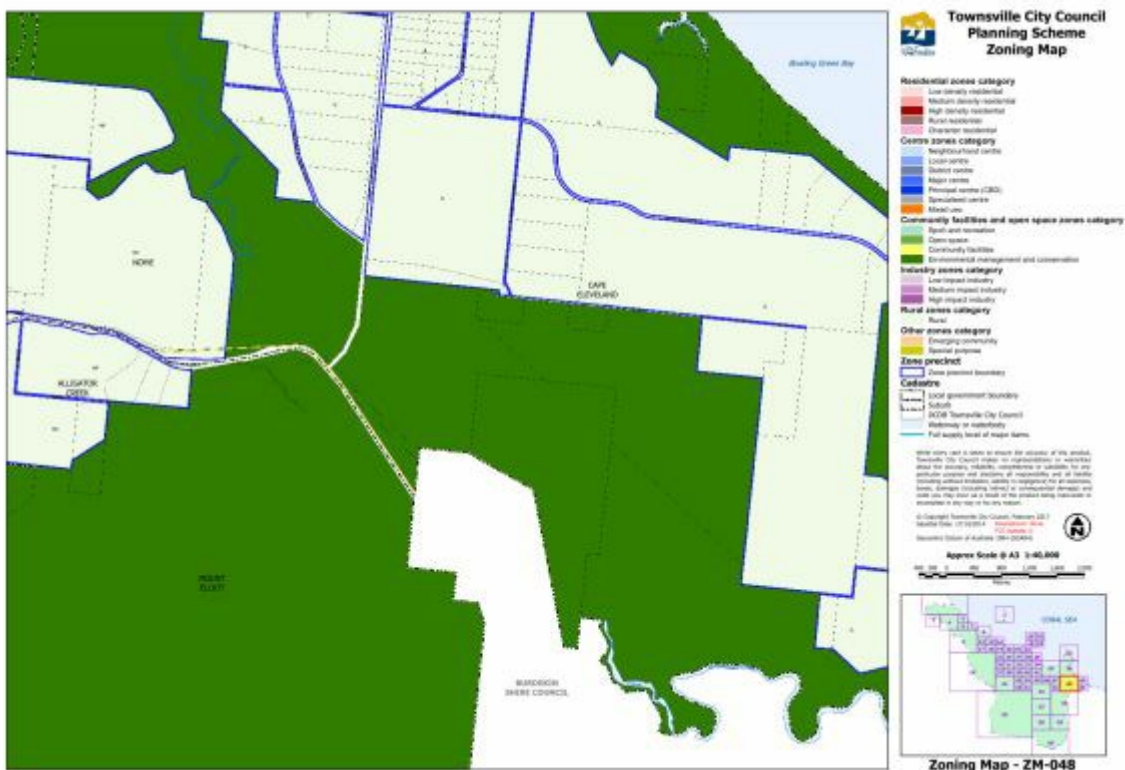
Zoning Map ZM-046



[Click here](#) to view PDF high resolution map.

[Click here](#) to access Council's interactive mapping service for the Townsville City Plan.

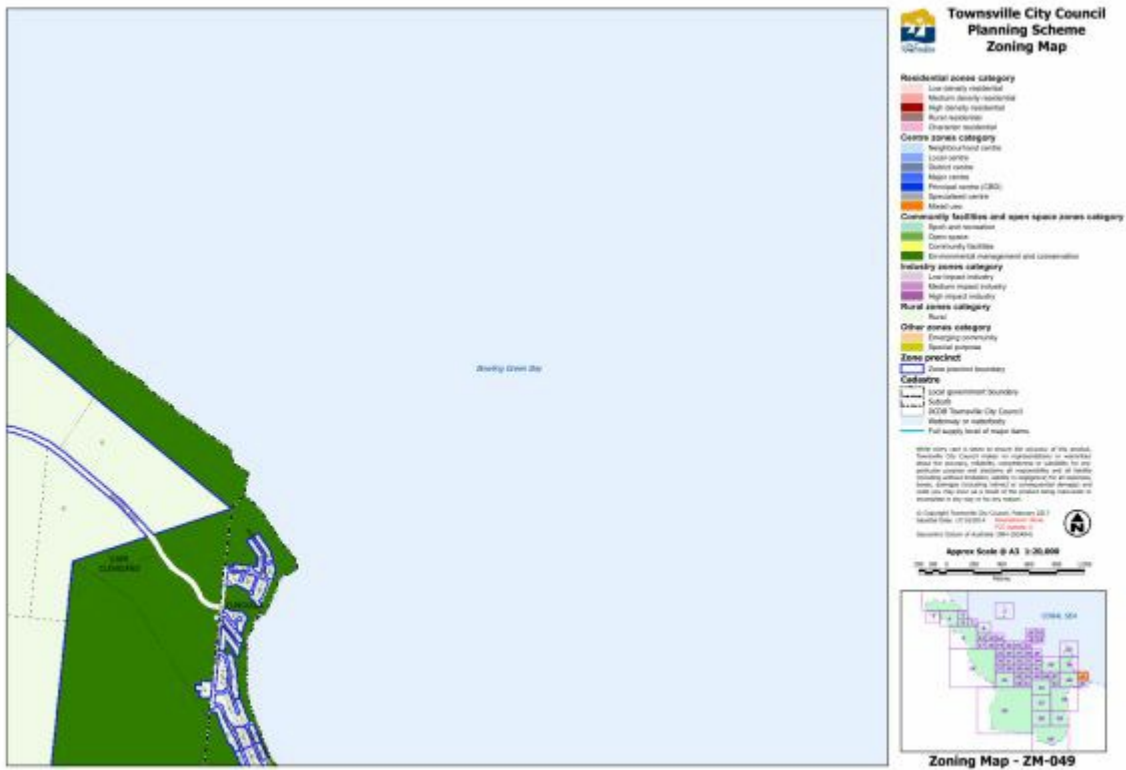
Zoning Map ZM-047



[Click here](#) to view PDF high resolution map.

[Click here](#) to access Council's interactive mapping service for the Townsville City Plan.

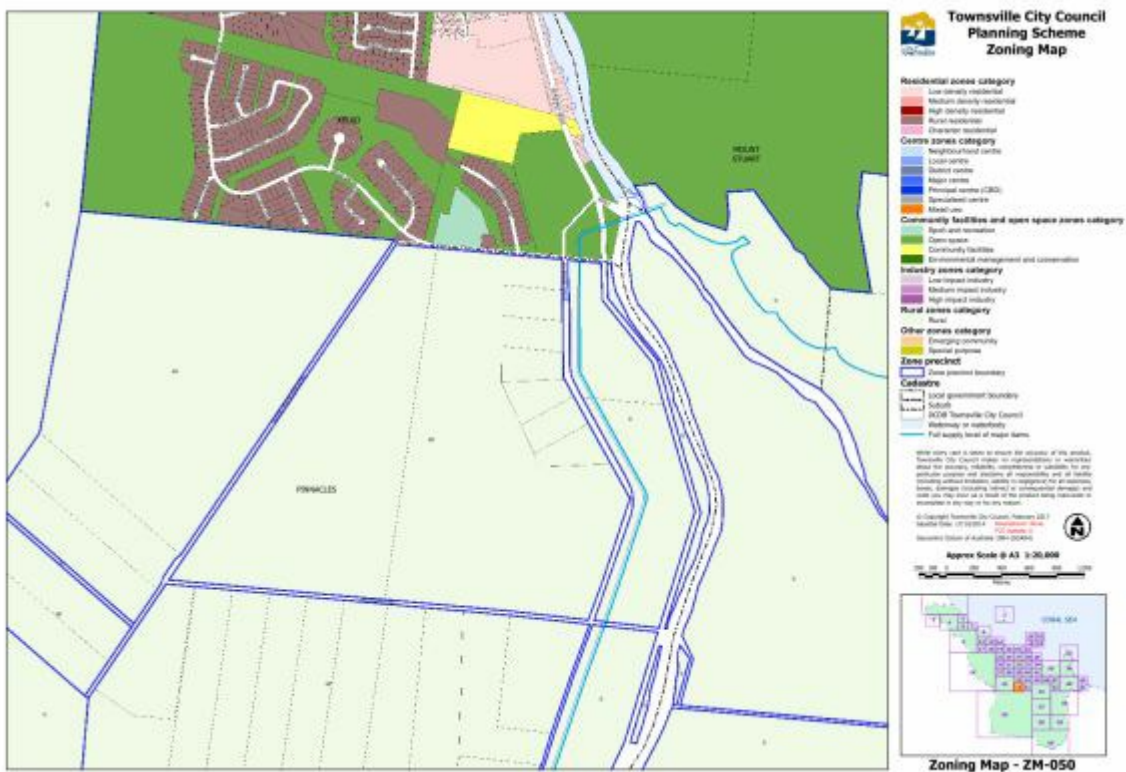
Zoning Map ZM-048



[Click here](#) to view PDF high resolution map.

[Click here](#) to access Council's interactive mapping service for the Townsville City Plan.

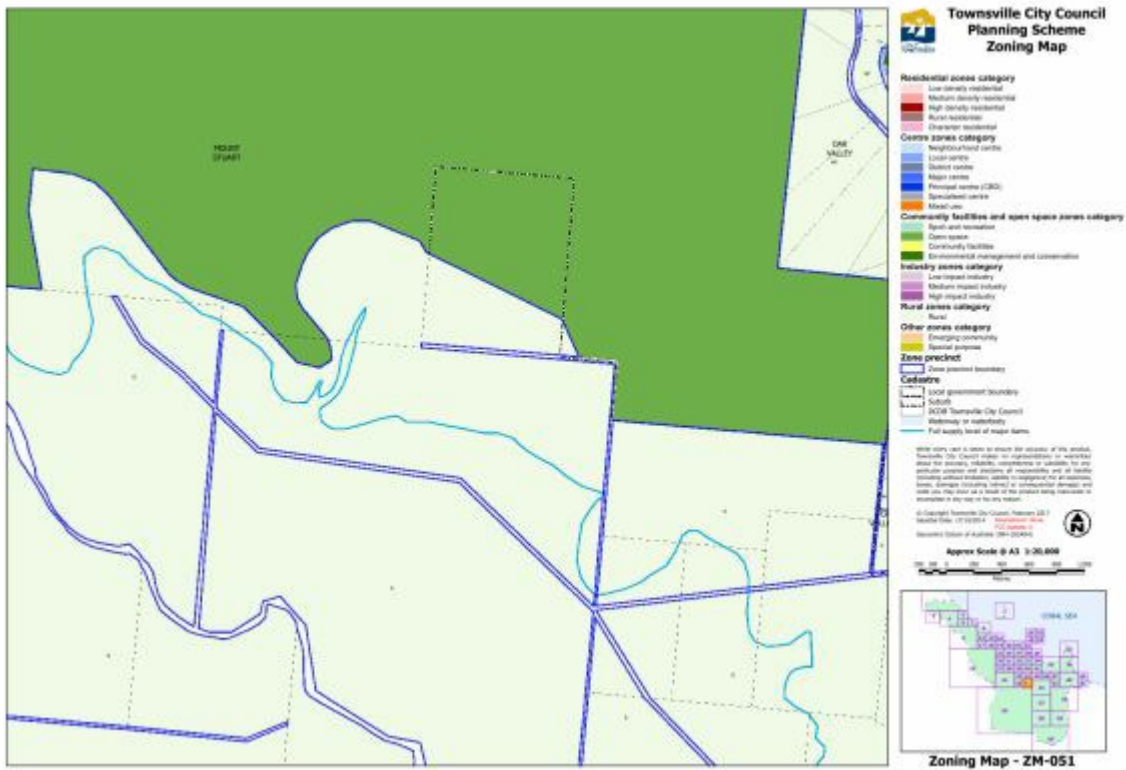
Zoning Map ZM-049



[Click here](#) to view PDF high resolution map.

[Click here](#) to access Council's interactive mapping service for the Townsville City Plan.

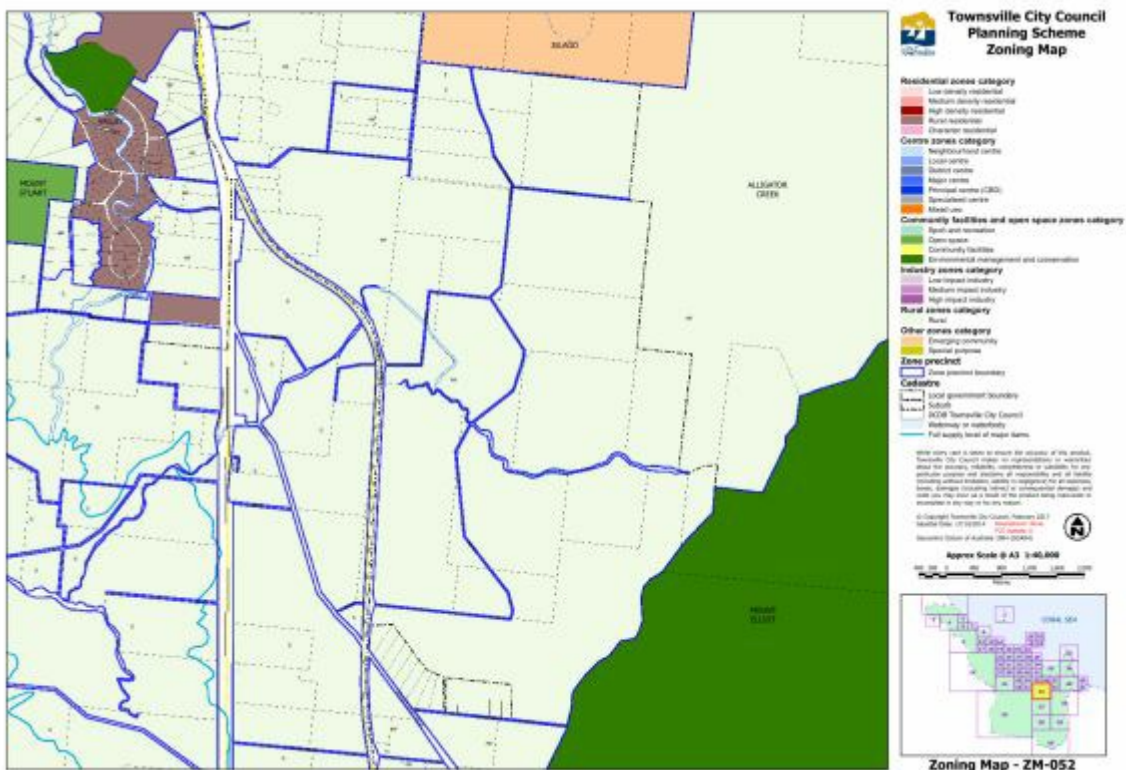
Zoning Map ZM-050



[Click here](#) to view PDF high resolution map.

[Click here](#) to access Council's interactive mapping service for the Townsville City Plan.

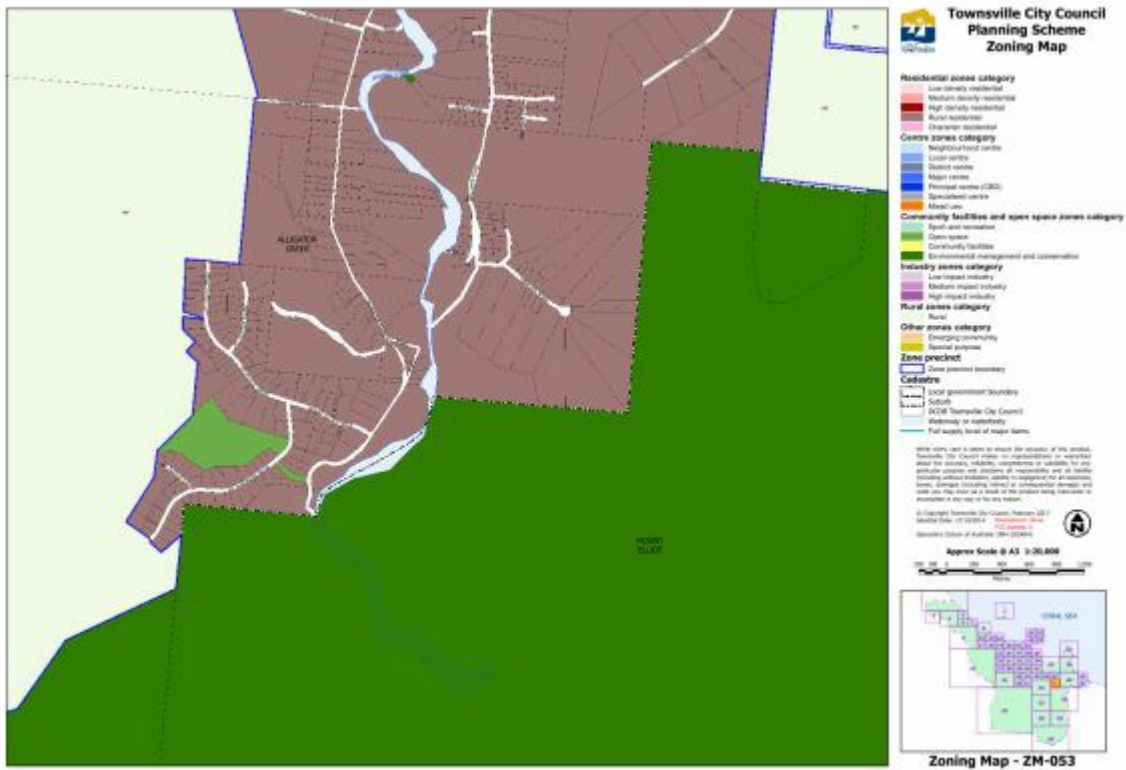
Zoning Map ZM-051



[Click here](#) to view PDF high resolution map.

[Click here](#) to access Council's interactive mapping service for the Townsville City Plan.

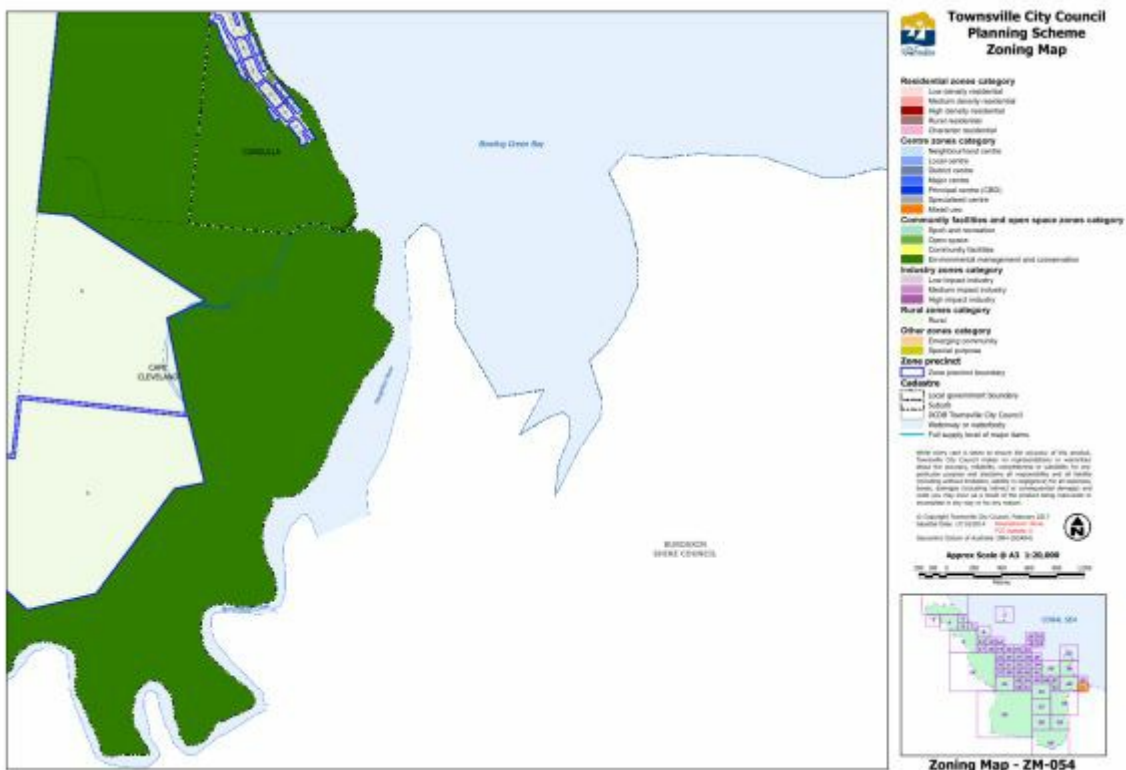
Zoning Map ZM-052



[Click here](#) to view PDF high resolution map.

[Click here](#) to access Council's interactive mapping service for the Townsville City Plan.

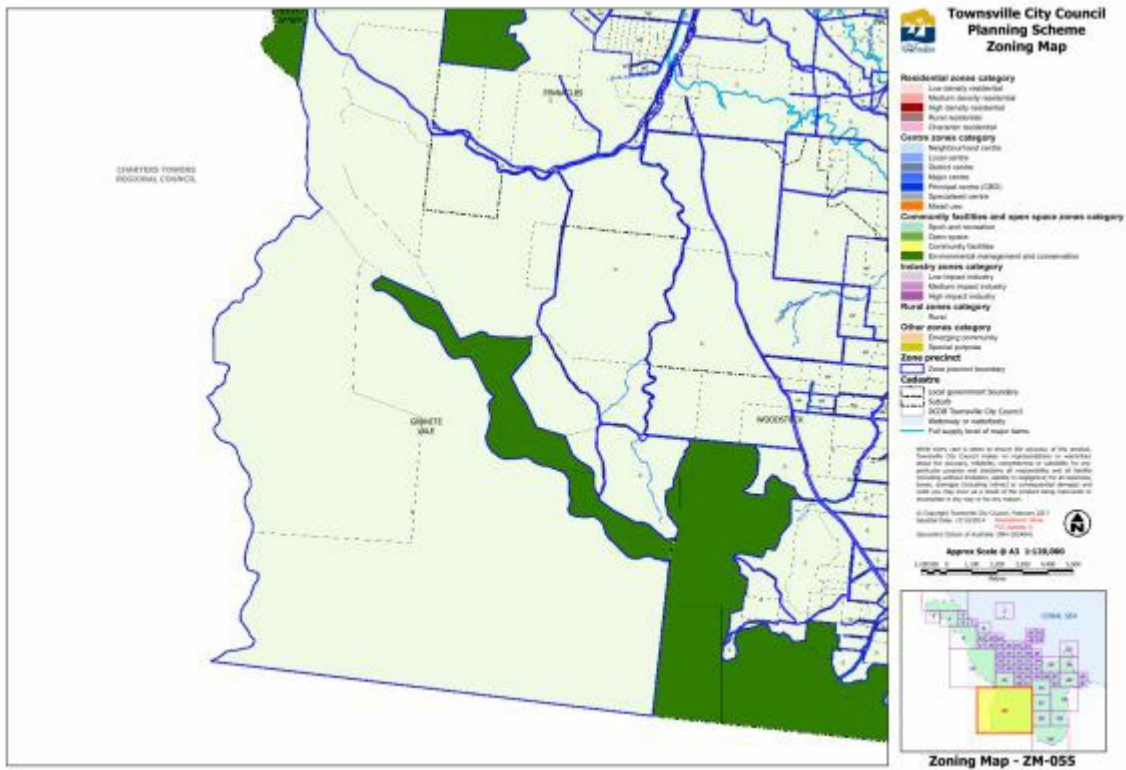
Zoning Map ZM-053



[Click here](#) to view PDF high resolution map.

[Click here](#) to access Council's interactive mapping service for the Townsville City Plan.

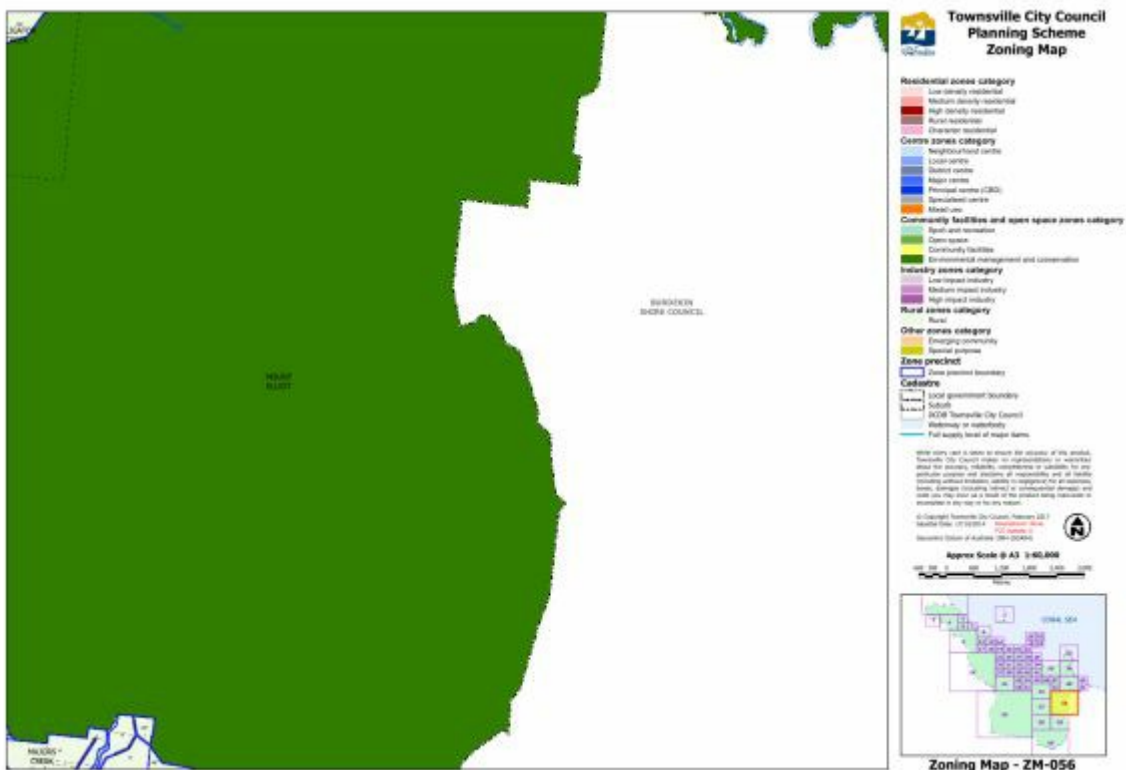
Zoning Map ZM-054



[Click here](#) to view PDF high resolution map.

[Click here](#) to access Council's interactive mapping service for the Townsville City Plan.

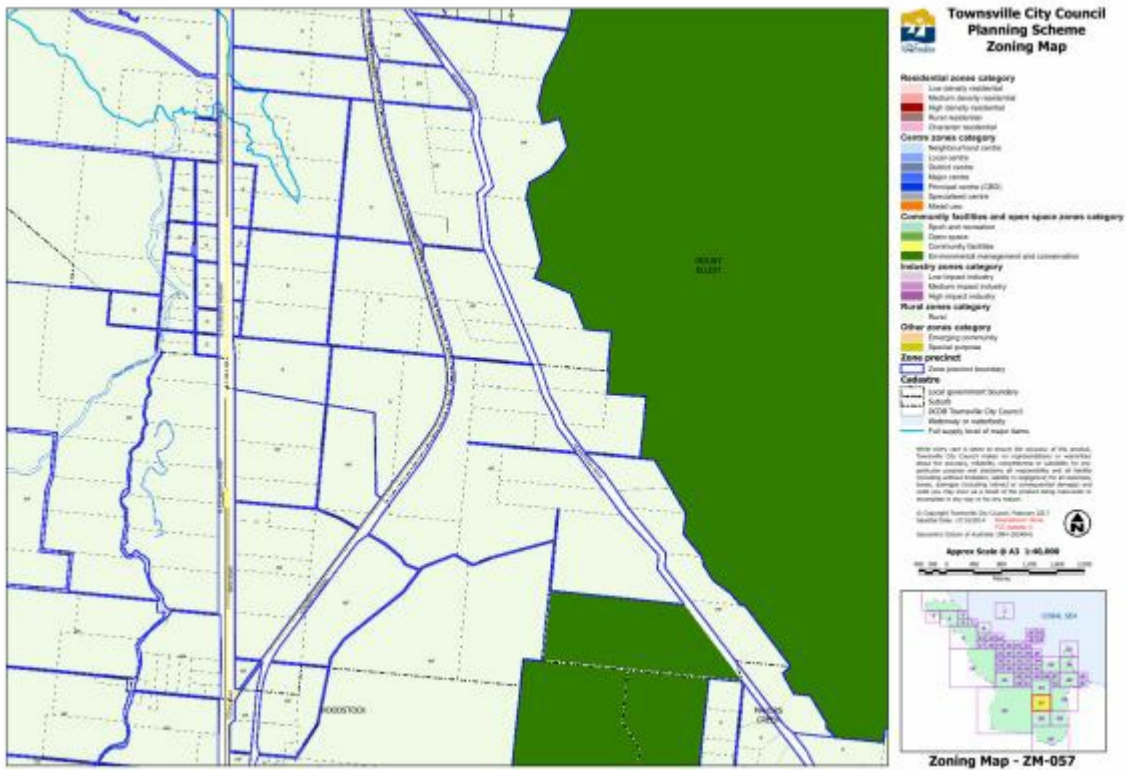
Zoning Map ZM-055



[Click here](#) to view PDF high resolution map.

[Click here](#) to access Council's interactive mapping service for the Townsville City Plan.

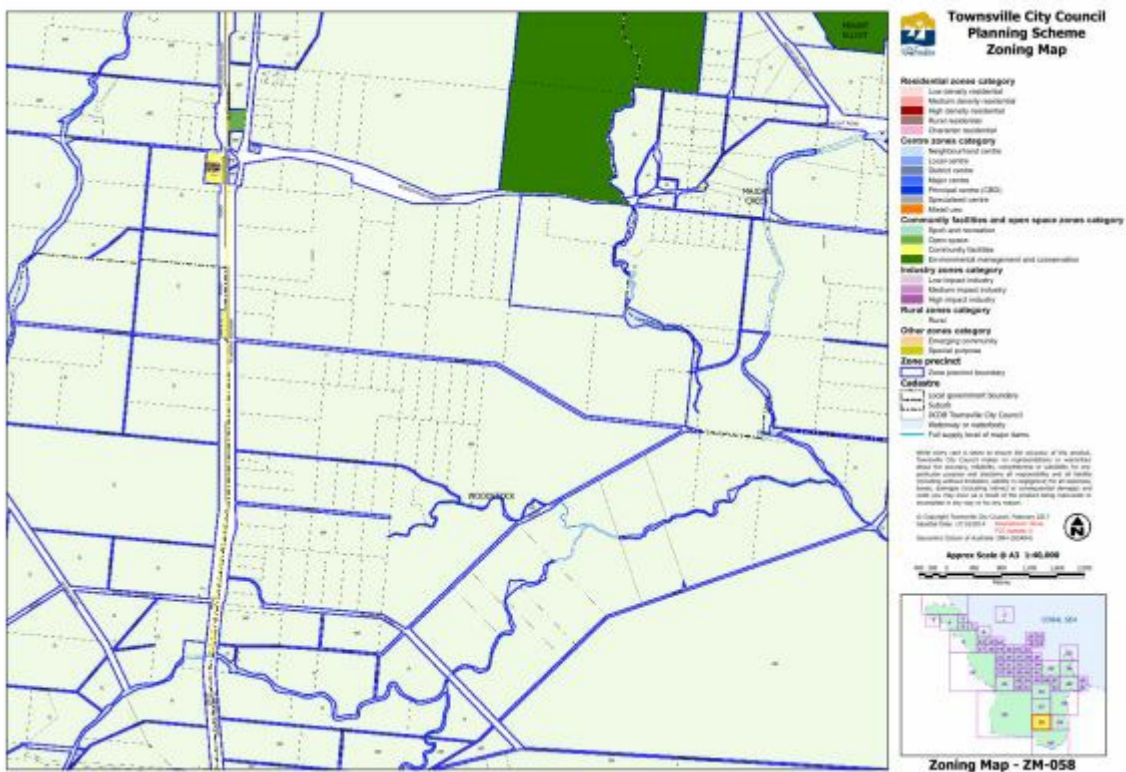
Zoning Map ZM-056



[Click here](#) to view PDF high resolution map.

[Click here](#) to access Council's interactive mapping service for the Townsville City Plan.

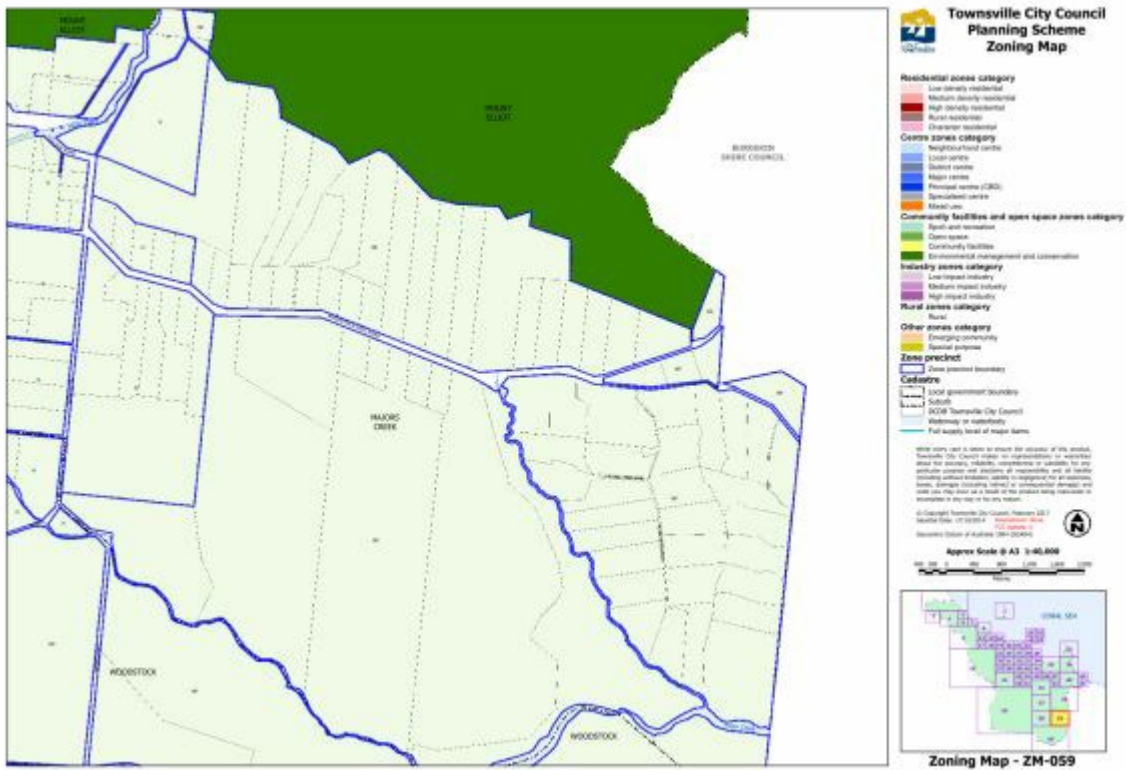
Zoning Map ZM-057



[Click here](#) to view PDF high resolution map.

[Click here](#) to access Council's interactive mapping service for the Townsville City Plan.

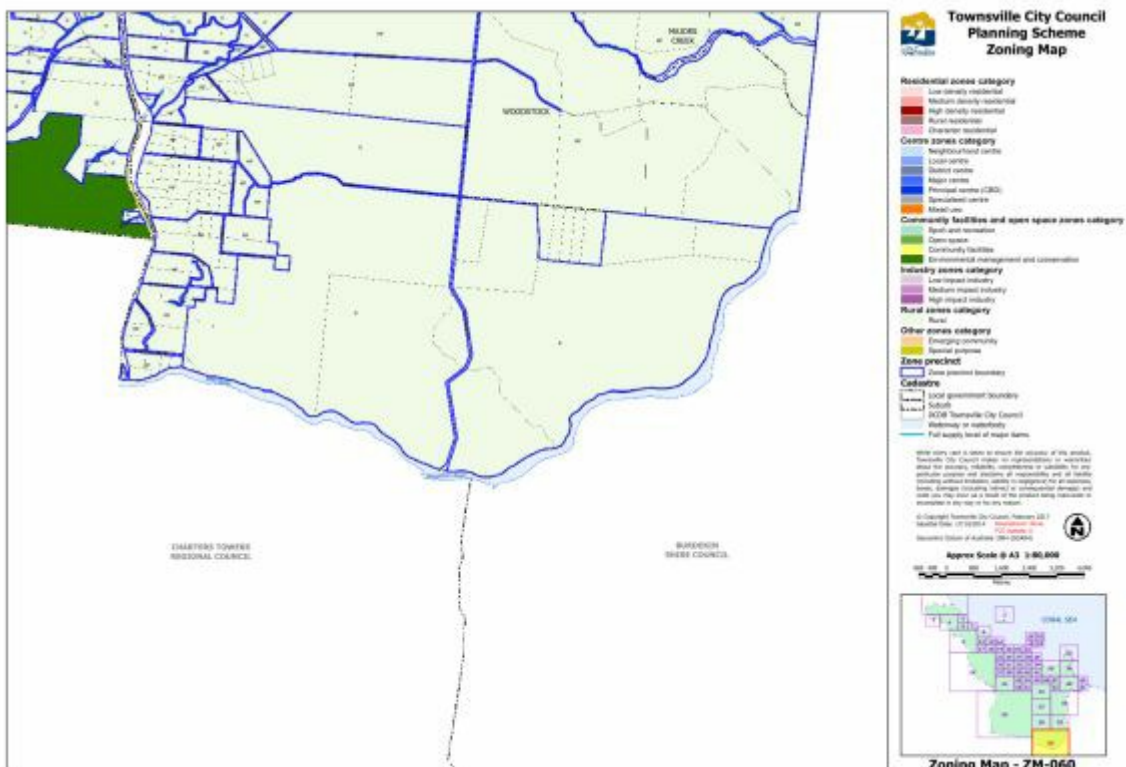
Zoning Map ZM-058



[Click here](#) to view PDF high resolution map.

[Click here](#) to access Council's interactive mapping service for the Townsville City Plan.

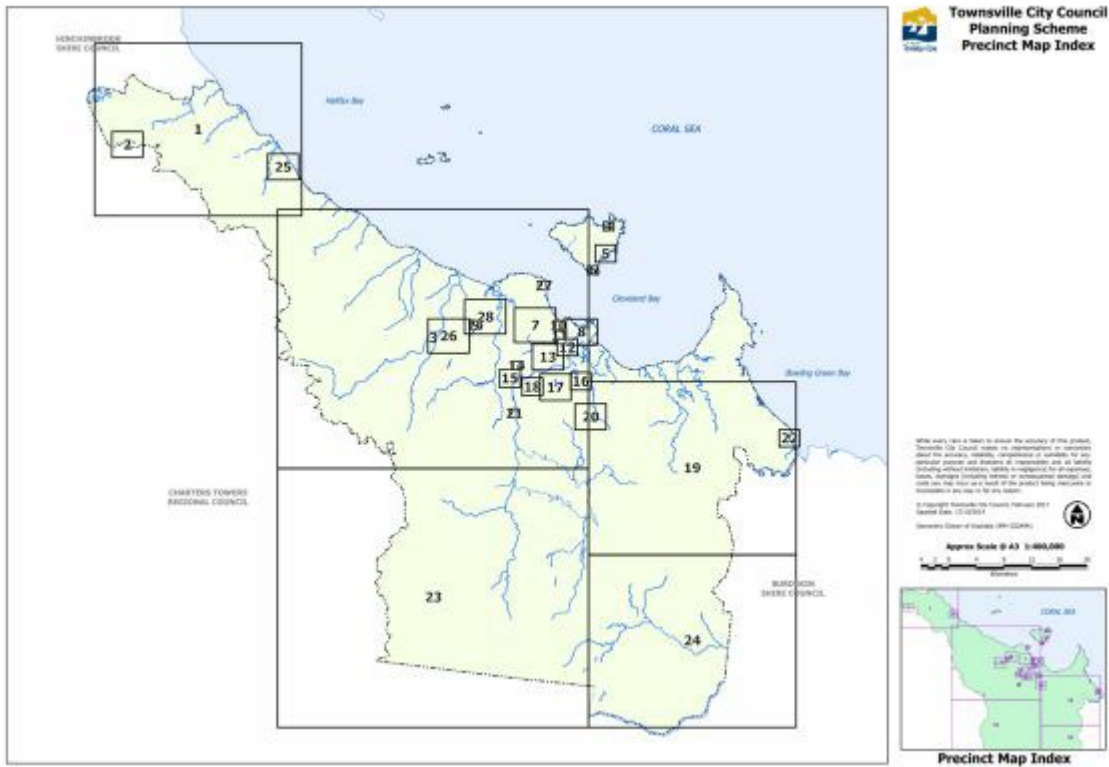
Zoning Map ZM-059



[Click here](#) to view PDF high resolution map.

[Click here](#) to access Council's interactive mapping service for the Townsville City Plan.

Zoning Map ZM-060



[Click here](#) to view PDF high resolution map.

[Click here](#) to access Council's interactive mapping service for the Townsville City Plan.

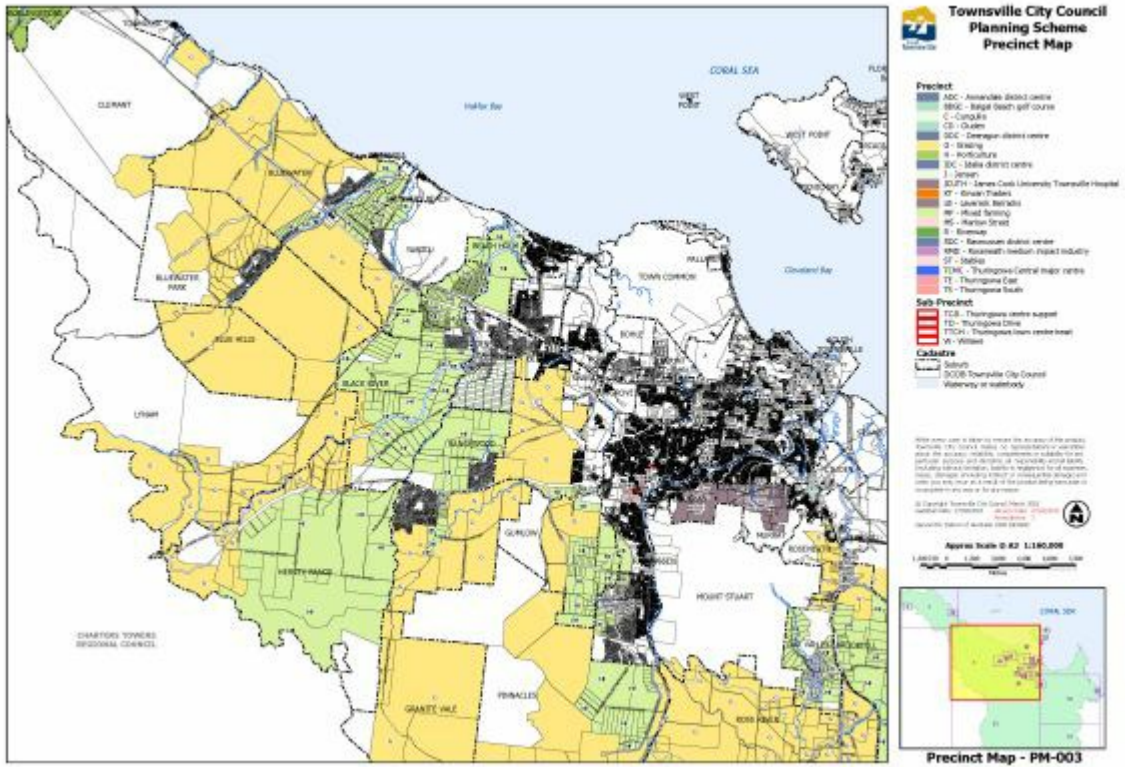
Precinct Map Index

PRECINCT AND SUB-PRECINCT LEGEND				
Precinct Code	Precinct	Sub-Precinct Code	Sub-Precinct	Zone Category
A	Townsville Airport			Specialised centre
AC	Arcadia Central			Mixed use
ADC	Annandale district centre			District centre
AMC	Aitkenvale major centre	ACC	Aitkenvale centre core	Major centre
AMC	Aitkenvale major centre	ACF	Aitkenvale centre frame	Major centre
AMD	Aitkenvale medium density			Medium density residential
AV	Aitkenvale village			Medium density residential
B	Breakwater			Mixed use
BBGC	Balgol Beach golf course			Sport and recreation
BRM	Bayswater Road medical			Specialised centre
C	Cungulla			Rural
CA	Civic and administration			Principal centre
CD	Cluden			Sport and recreation
CBDG	CBD gateway			Mixed use
CS	Churchill Street			Character residential
CTR	Charters Towers Road business			Mixed use
D	Domain Central			Specialised centre

DDC	Deeragun district centre			District centre
DHHC	1960s Defence Housing and 1960s Housing Commission			Character residential
FRM	Fulham Road medical			Specialised centre
FS	French Street			Character residential
FSE	Flinders Street East			Principal centre
FSR	Flinders Street retail			Principal centre
FSW	Flinders Street West			High density residential
G	Grazing			Rural
GQ	Grand Queenslanders			Character residential
H	Horticulture			Rural
HPMC	Hyde Park major centre			Major centre
HPMD	Hyde Park medium density			Medium density residential
IAG	Interwar to 1950s Asymmetrical Gables			Character residential
IDC	Idalia district centre			District centre
IGQB	Interwar Gables and Queensland Bungalows			Character residential
J	Jensen			Rural
JCUTH	James Cook University Townsville Hospital			Specialised centre
KR	Kings Road			Mixed use
KRM D	Kings Road medium density			Medium density residential
KSQ	King Street quarter			Mixed use
KT	Kirwan Traders			Mixed use
LB	Lavarack Barracks			Specialised centre
MF	Mixed farming			Rural
M FP	Mixed 1950s			Character residential
MIMD	Magnetic Island medium density			Medium density residential
MIV	Magnetic Island villages	HB	Horseshoe Bay	Mixed use
MIV	Magnetic Island villages	N B	Nelly Bay	Mixed use
MIV	Magnetic Island villages	PB	Picnic Bay	Mixed use
MS	Marlow Street			Low density residential
NBG	Nelly Bay gateway			Mixed use
NBI	Nelly Bay low impact industry			Low impact industry
NBT	Nelly Bay tourist			Medium density residential
NW	North Ward local centre			Local centre
NWG	North Ward gateway			Medium density residential
N WMD	North Ward medium density			Medium density residential
N WV	North Ward villages			Medium density residential

PB	Picnic Bay			Medium density residential
PBCF	Picnic Bay community facilities			Community facilities
PS	Palmer Street			High density residential
PSP	Park Street			Character residential
PT	Port of Townsville			Specialised centre
PWE	1950s Post War Expansion			Character residential
Q	Queenslanders			Character residential
R	Riverway			Open space
RDC	Rasmussen district centre			District centre
RE	Railway Estate			High density residential
RMII	Roseneath medium impact industry			Medium impact industry
RP	Rossiter Park			Medium density residential
RRRC	Ross River Road corridor			Low density residential
RSLC	Rising Sun local centre			Local centre
S	The Strand			Medium density residential
ST	Stables			Low density residential
STP	South Townsville			Character residential
STRD	South Townsville railyards and Dean Park			Mixed use
TCMC	Thuringowa Central major centre	TCS	Thuringowa centre support	Major centre
TCMC	Thuringowa Central major centre	TD	Thuringowa Drive	Major centre
TCMC	Thuringowa Central major centre	TTCH	Thuringowa town centre heart	Major centre
TCMC	Thuringowa Central major centre	W	Willows	Major centre
TE	Thuringowa East			Medium density residential
TS	Thuringowa South			Medium density residential
WC	Workers Cottages			Character residential
WLS	Wills Street			Medium Density Residential
WS	Wotton Street			Mixed use

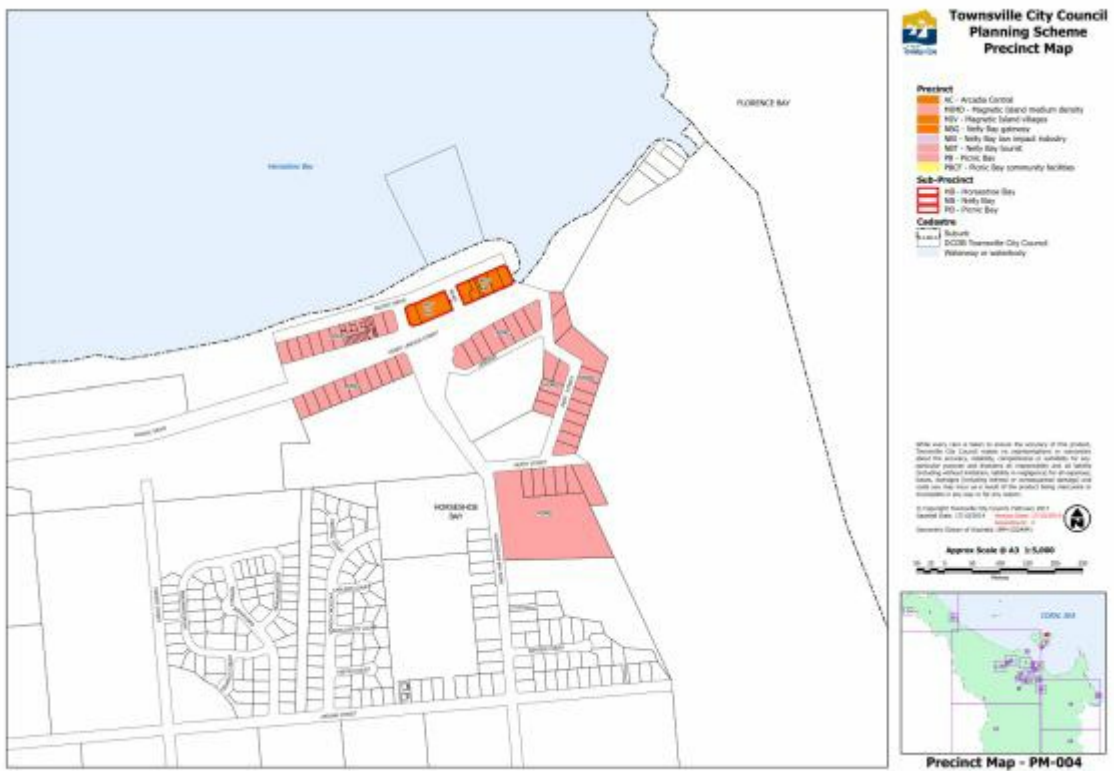
[Click here](#) to view PDF high resolution image.



[Click here](#) to view PDF high resolution map.

[Click here](#) to access Council's interactive mapping service for the Townsville City Plan.

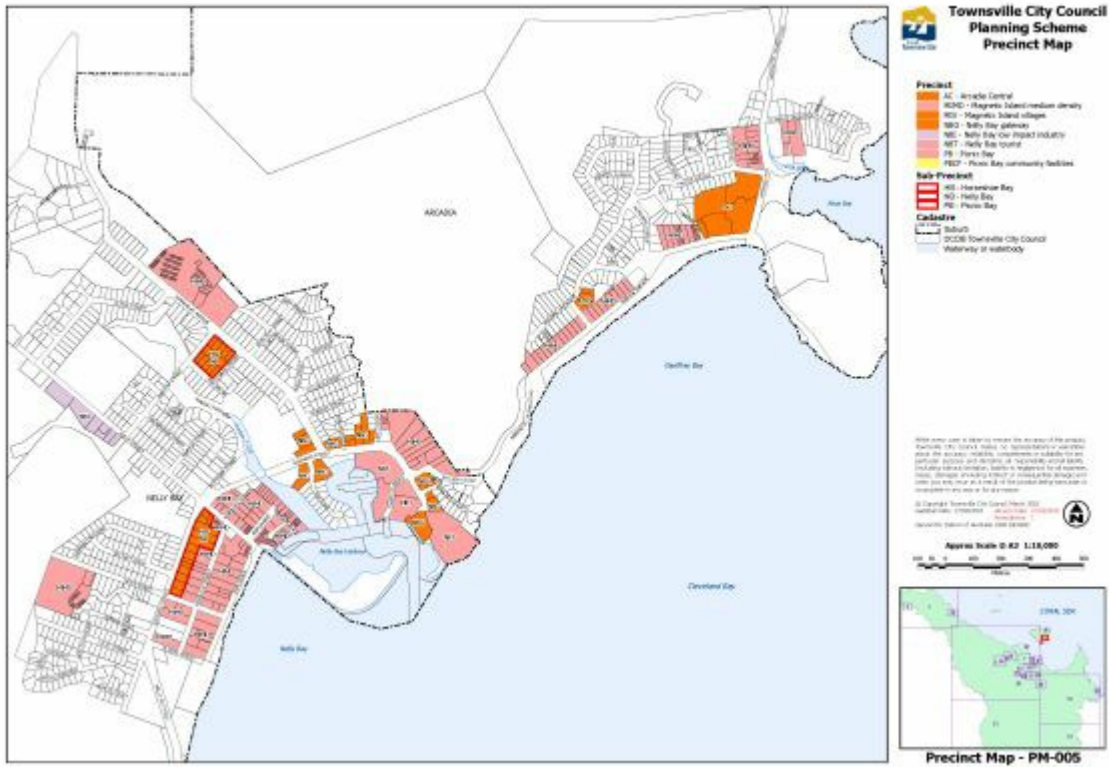
Precinct Map PM-003



[Click here](#) to view PDF high resolution map.

[Click here](#) to access Council's interactive mapping service for the Townsville City Plan.

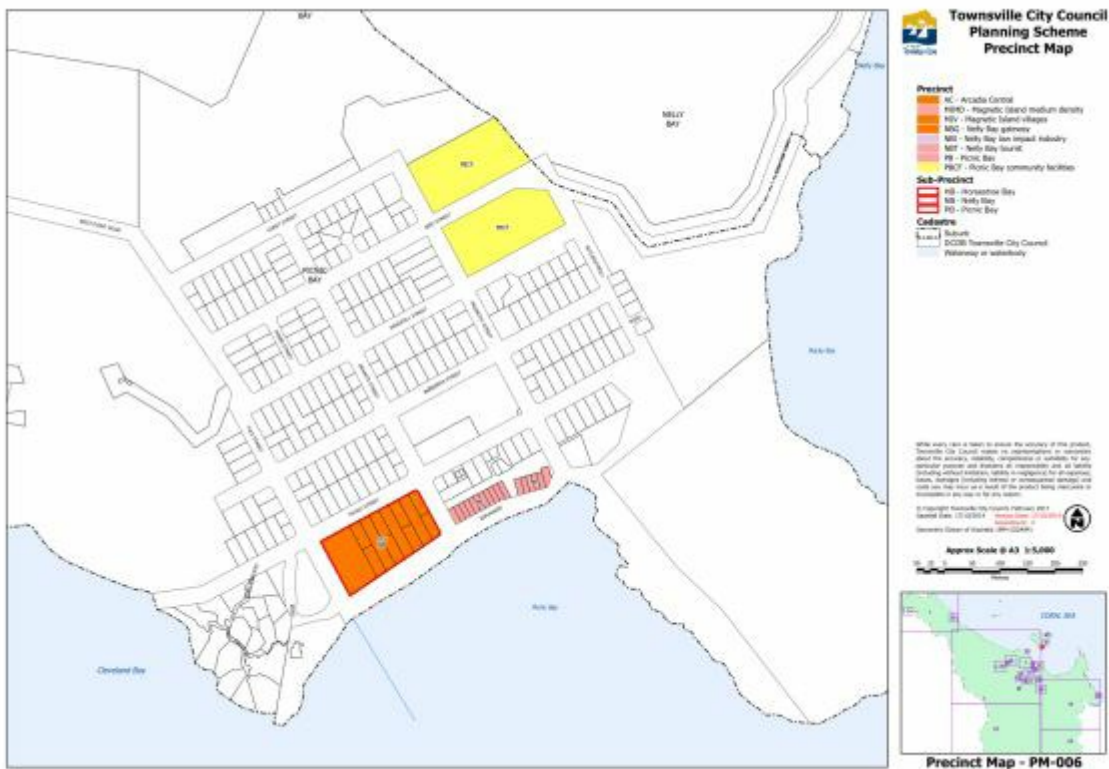
Precinct Map PM-004



[Click here](#) to view PDF high resolution map.

[Click here](#) to access Council's interactive mapping service for the Townsville City Plan.

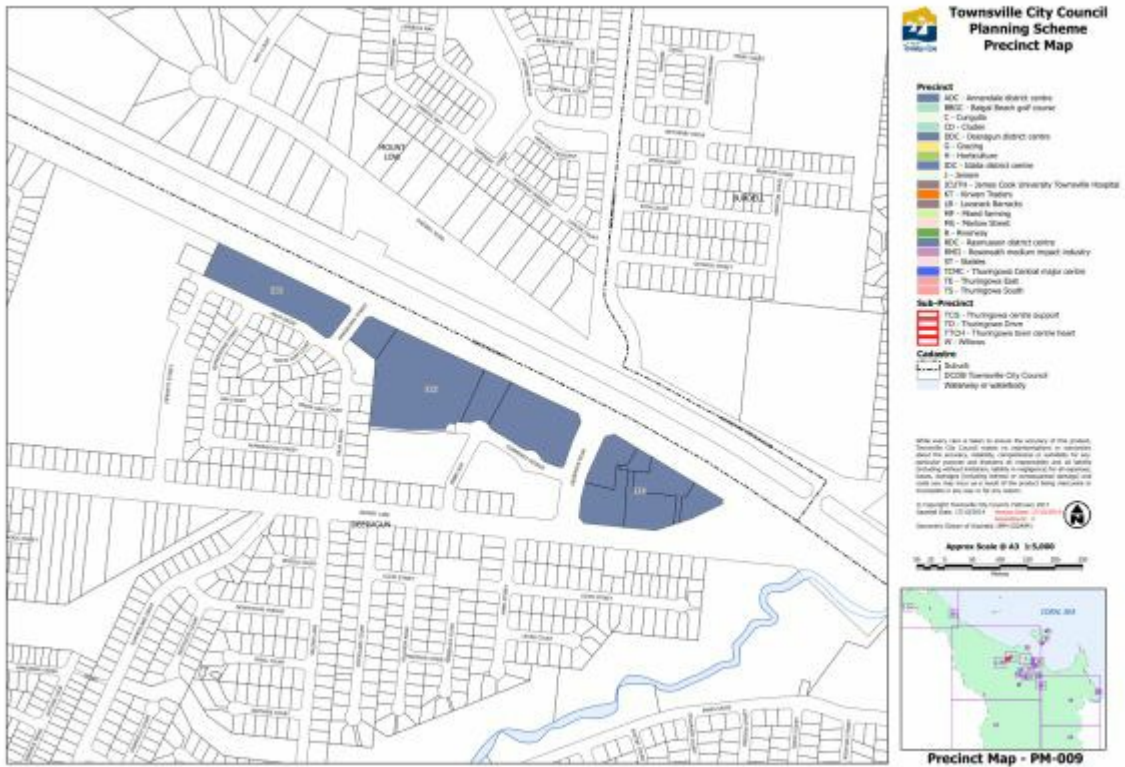
Precinct Map PM-005



[Click here](#) to view PDF high resolution map.

[Click here](#) to access Council's interactive mapping service for the Townsville City Plan.

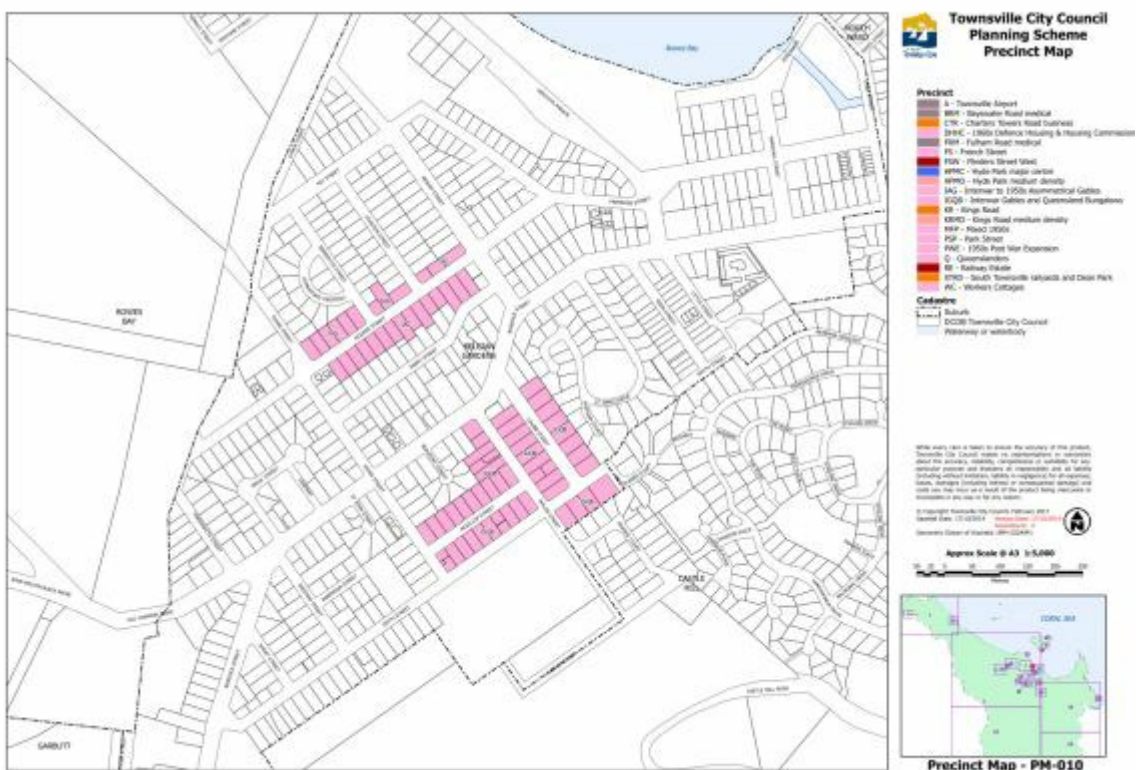
Precinct Map PM-006



[Click here](#) to view PDF high resolution map.

[Click here](#) to access Council's interactive mapping service for the Townsville City Plan.

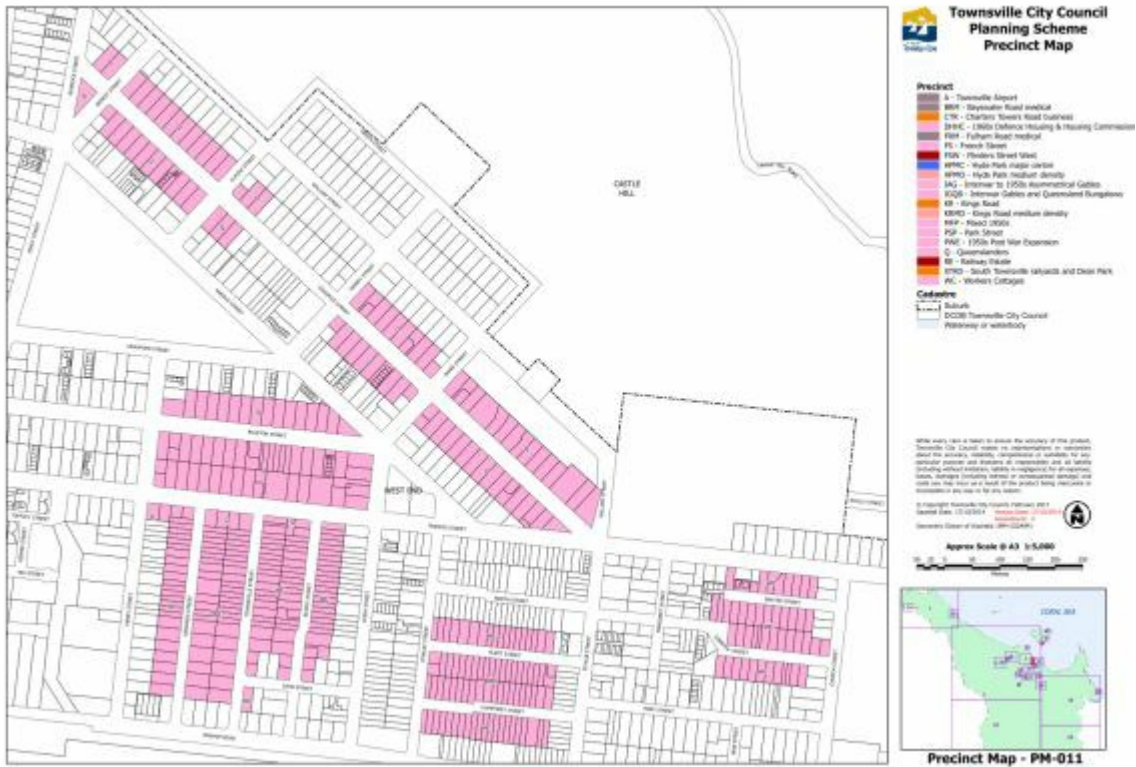
Precinct Map PM-009



[Click here](#) to view PDF high resolution map.

[Click here](#) to access Council's interactive mapping service for the Townsville City Plan.

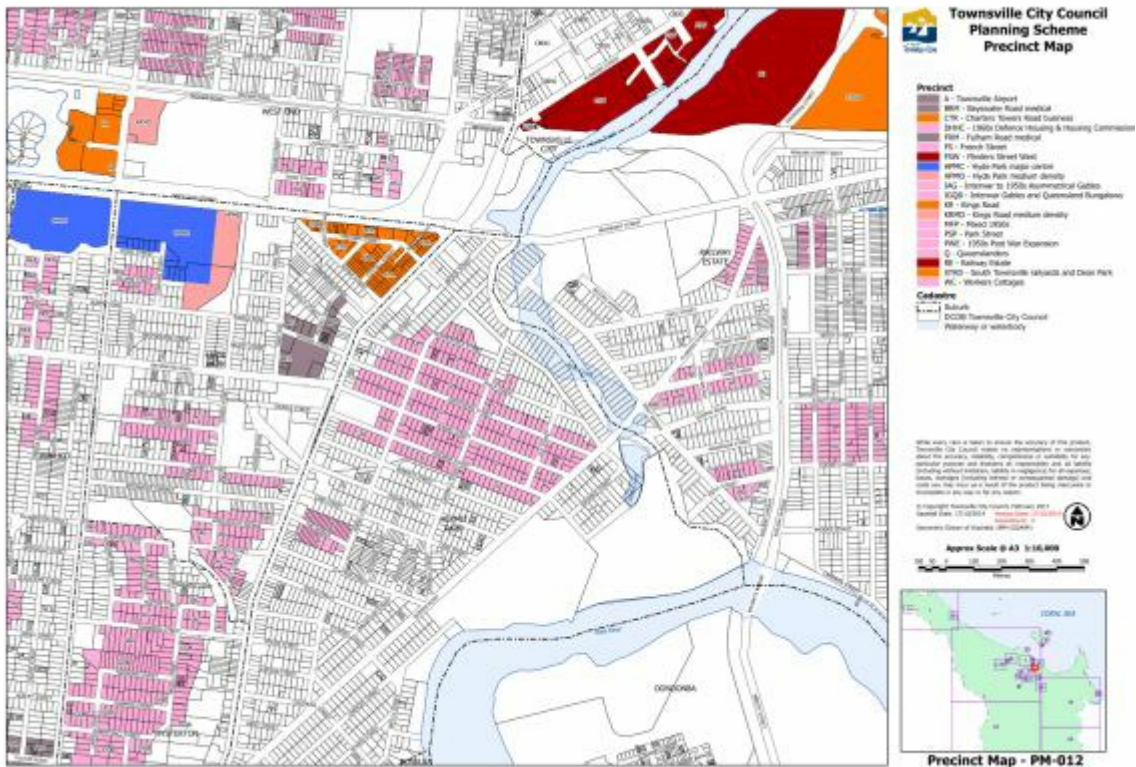
Precinct Map PM-010



[Click here](#) to view PDF high resolution map.

[Click here](#) to access Council's interactive mapping service for the Townsville City Plan.

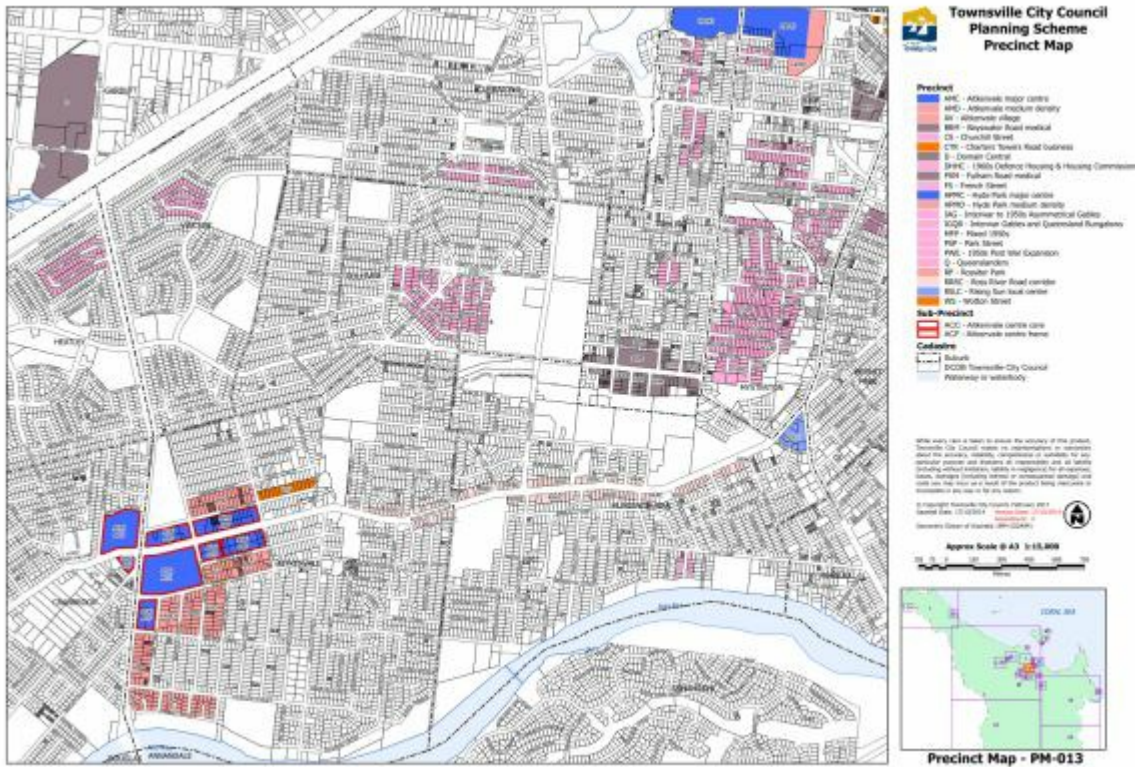
Precinct Map PM-011



[Click here](#) to view PDF high resolution map.

[Click here](#) to access Council's interactive mapping service for the Townsville City Plan.

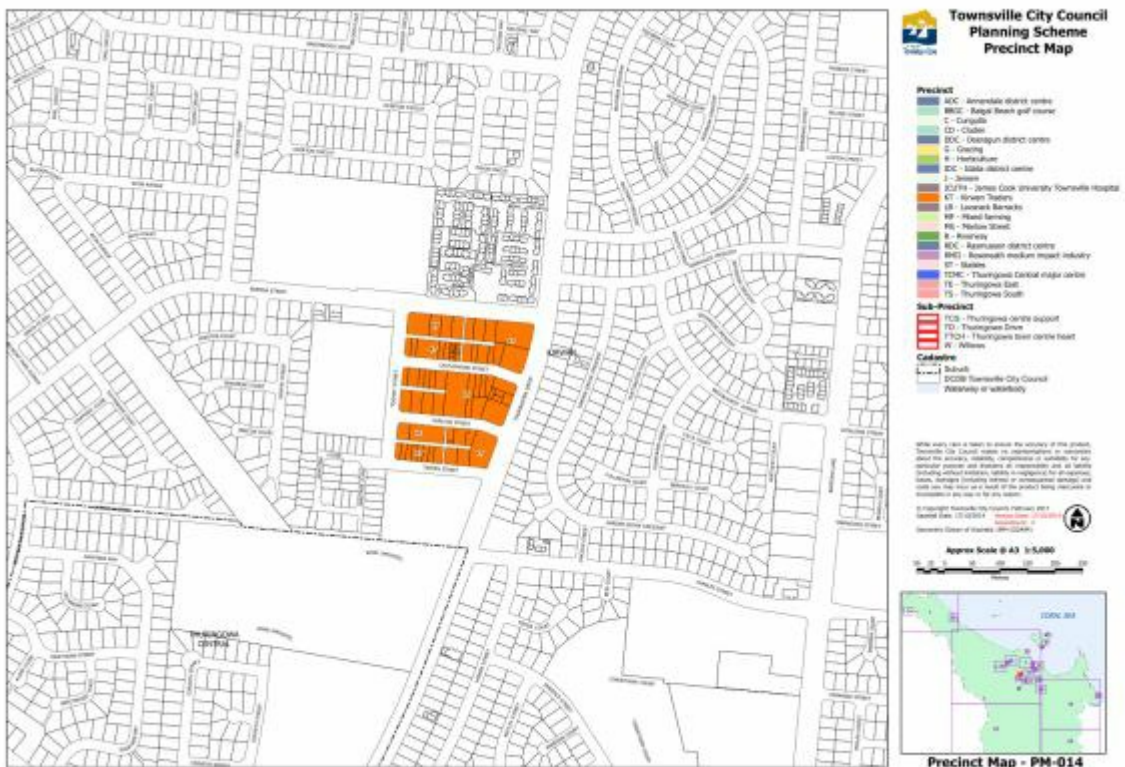
Precinct Map PM-012



[Click here](#) to view PDF high resolution map.

[Click here](#) to access Council's interactive mapping service for the Townsville City Plan.

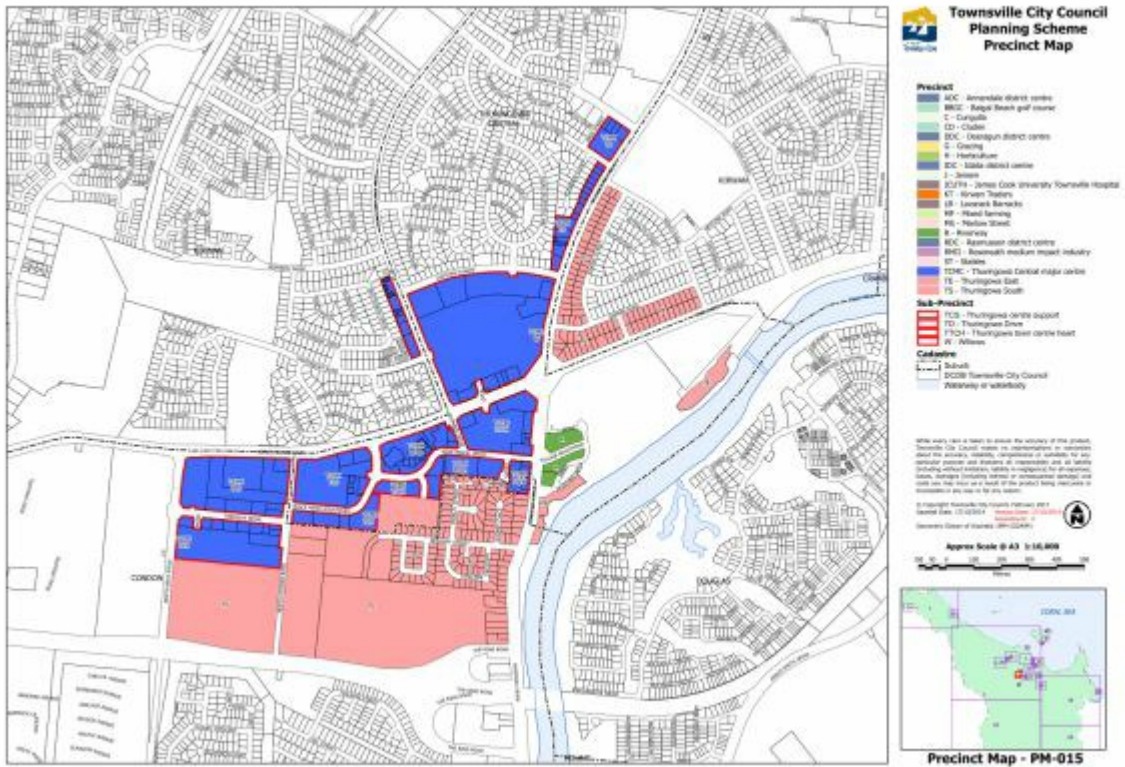
Precinct Map PM-013



[Click here](#) to view PDF high resolution map.

[Click here](#) to access Council's interactive mapping service for the Townsville City Plan.

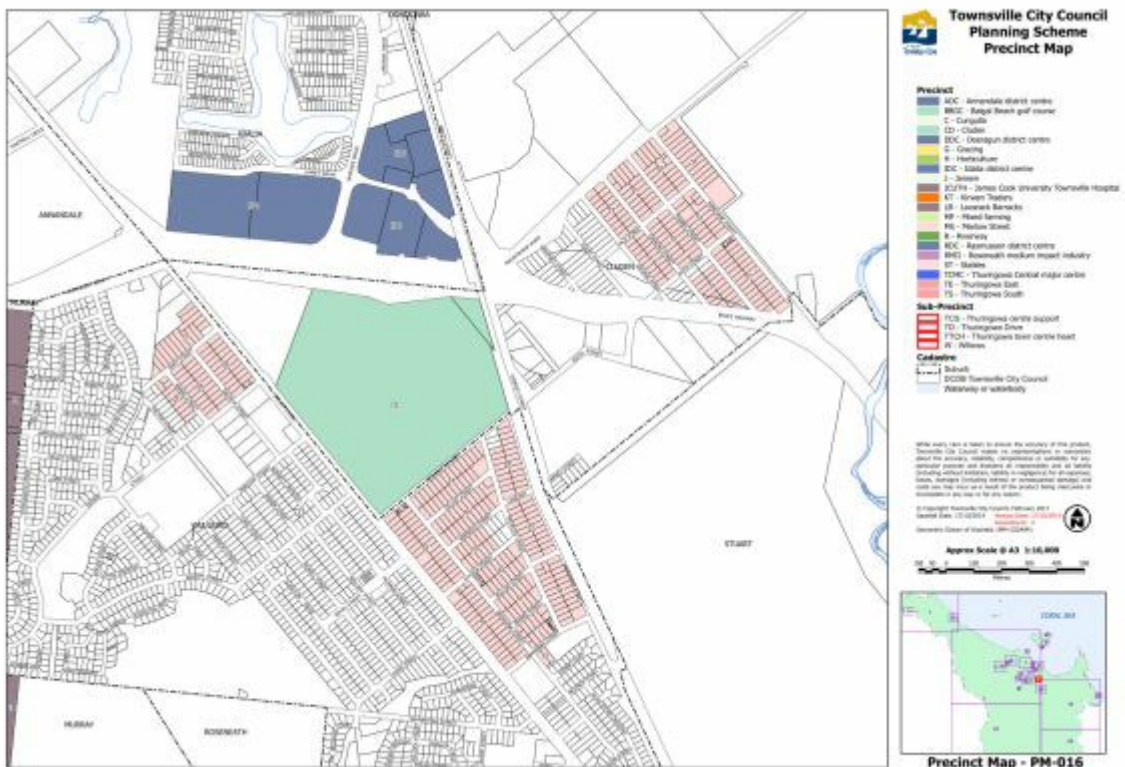
Precinct Map PM-014



[Click here](#) to view PDF high resolution map.

[Click here](#) to access Council's interactive mapping service for the Townsville City Plan.

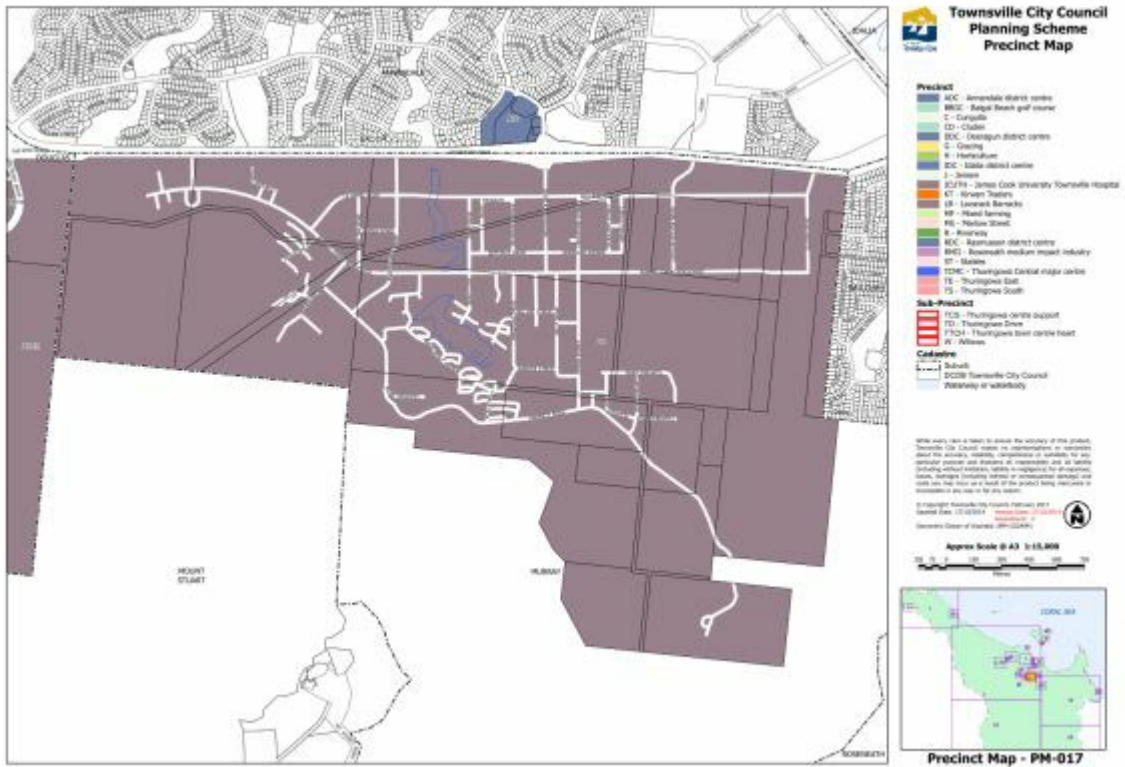
Precinct Map PM-015



[Click here](#) to view PDF high resolution map.

[Click here](#) to access Council's interactive mapping service for the Townsville City Plan.

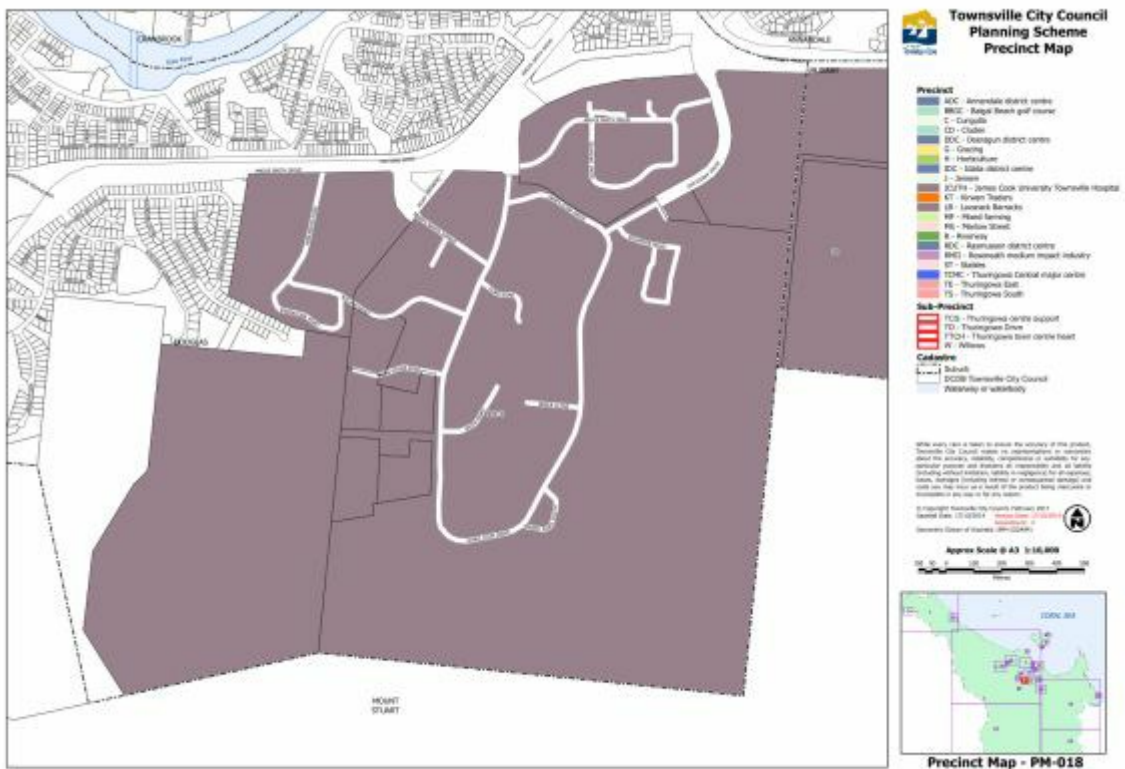
Precinct Map PM-016



[Click here](#) to view PDF high resolution map.

[Click here](#) to access Council's interactive mapping service for the Townsville City Plan.

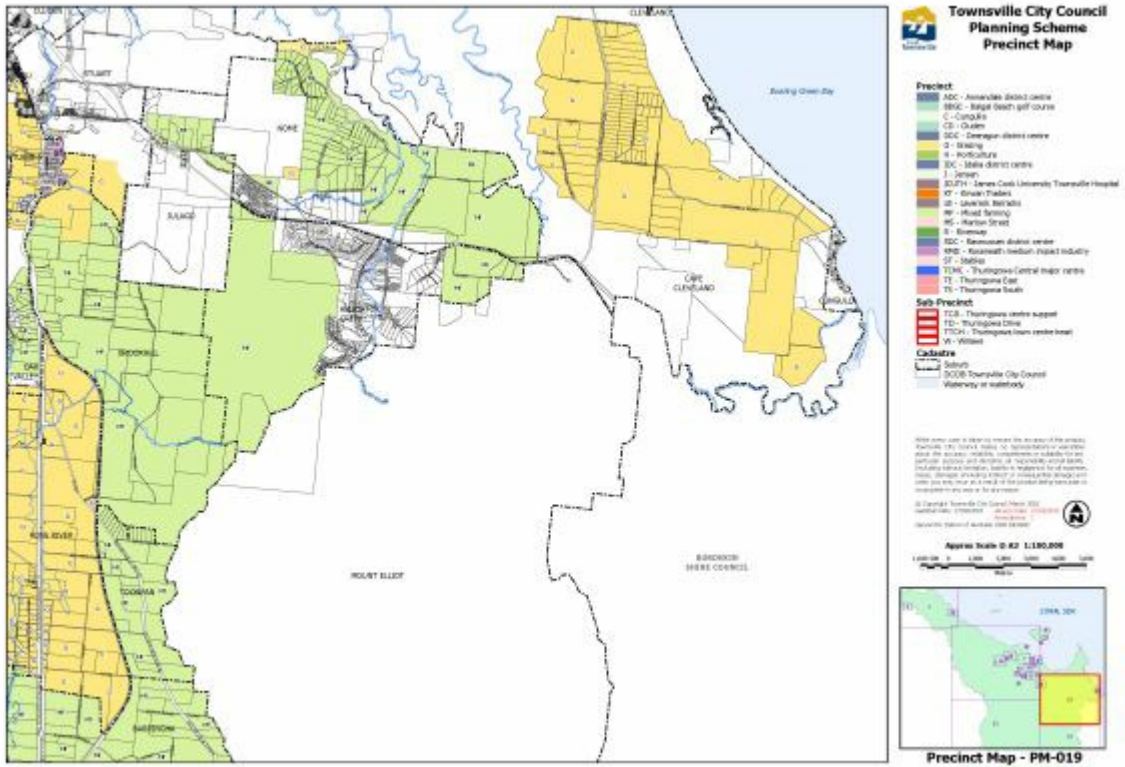
Precinct Map PM-017



[Click here](#) to view PDF high resolution map.

[Click here](#) to access Council's interactive mapping service for the Townsville City Plan.

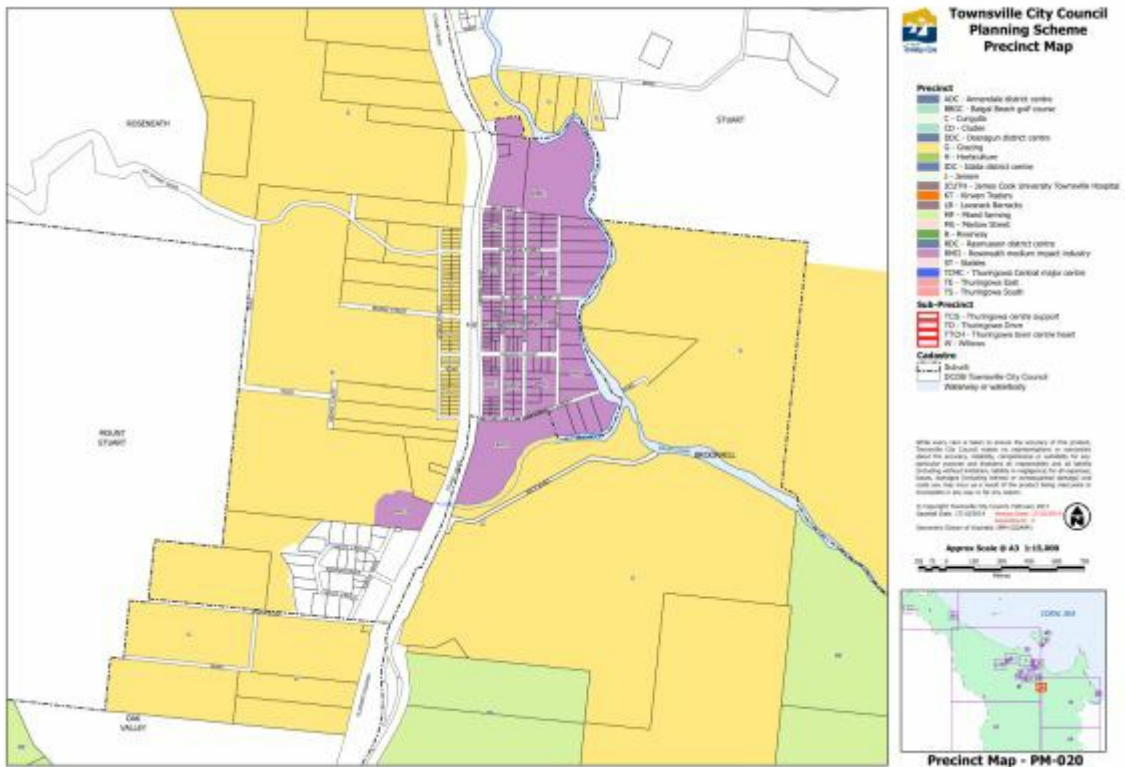
Precinct Map PM-018



[Click here](#) to view PDF high resolution map.

[Click here](#) to access Council's interactive mapping service for the Townsville City Plan.

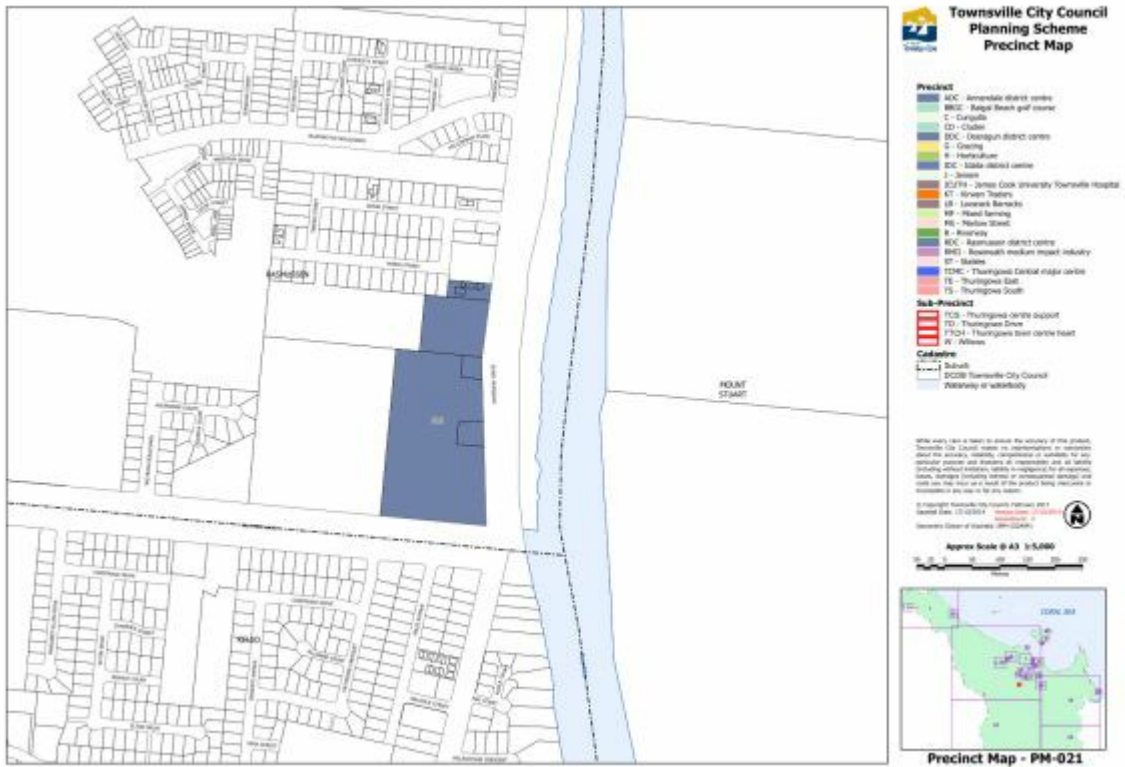
Precinct Map PM-019



[Click here](#) to view PDF high resolution map.

[Click here](#) to access Council's interactive mapping service for the Townsville City Plan.

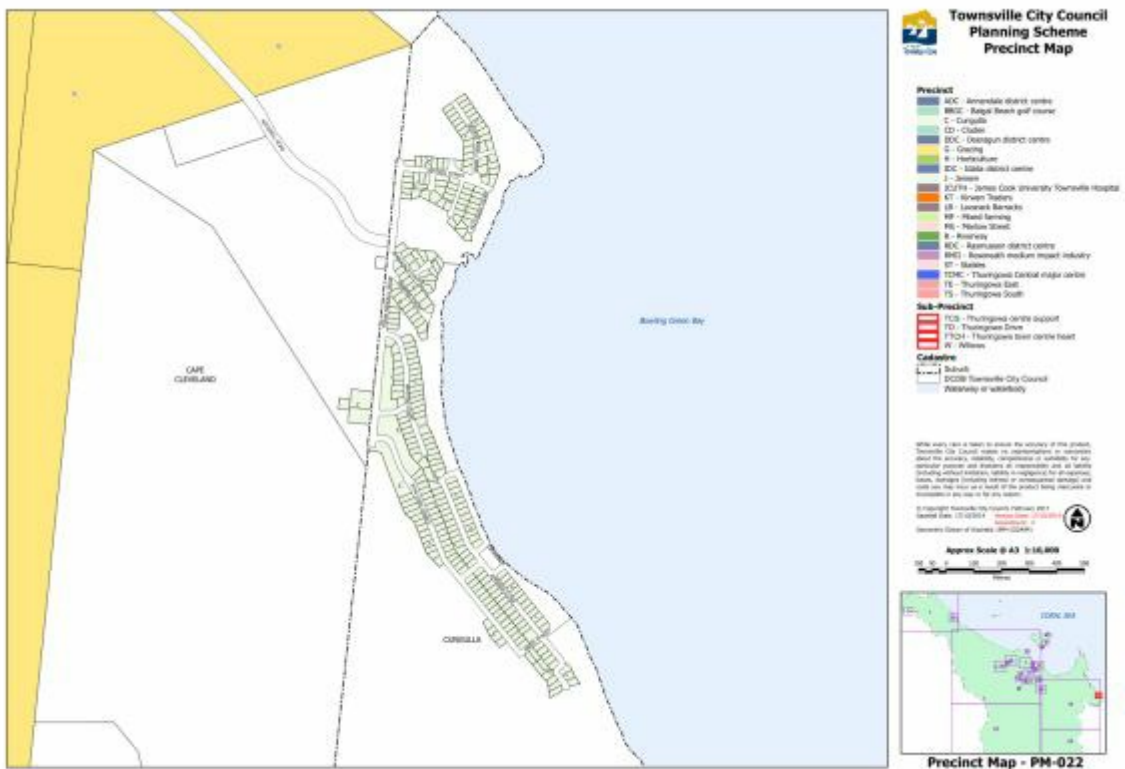
Precinct Map PM-020



[Click here](#) to view PDF high resolution map.

[Click here](#) to access Council's interactive mapping service for the Townsville City Plan.

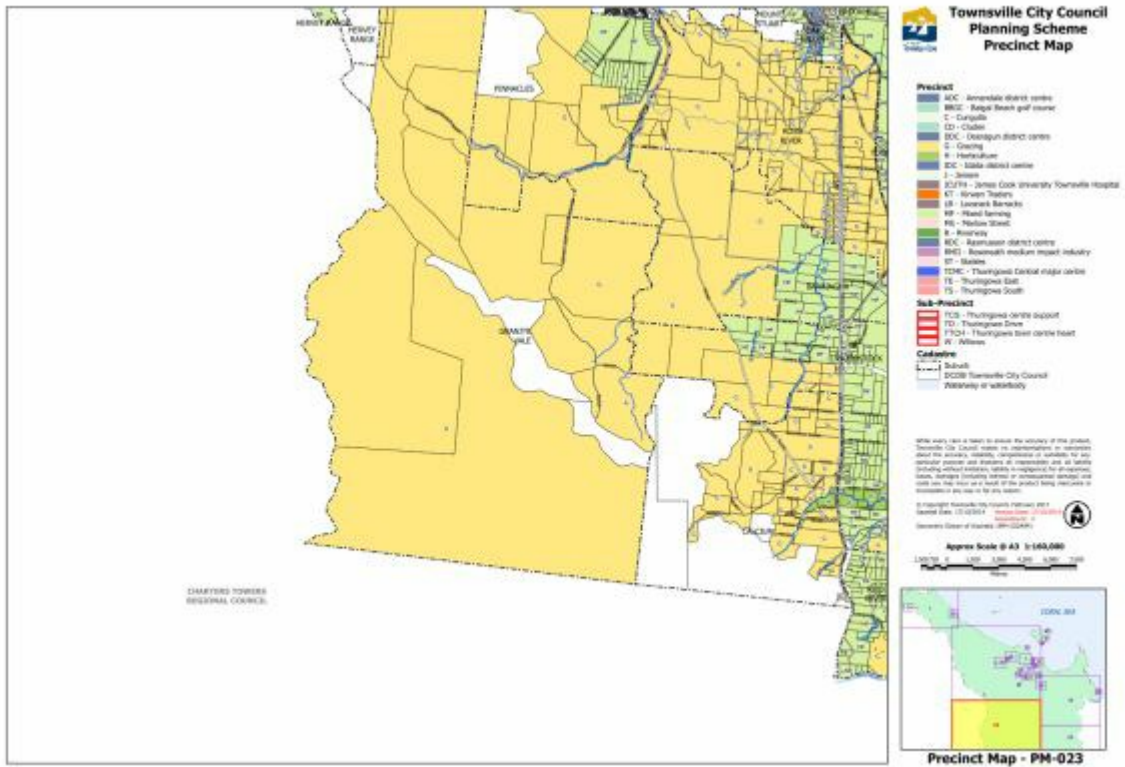
Precinct Map PM-021



[Click here](#) to view PDF high resolution map.

[Click here](#) to access Council's interactive mapping service for the Townsville City Plan.

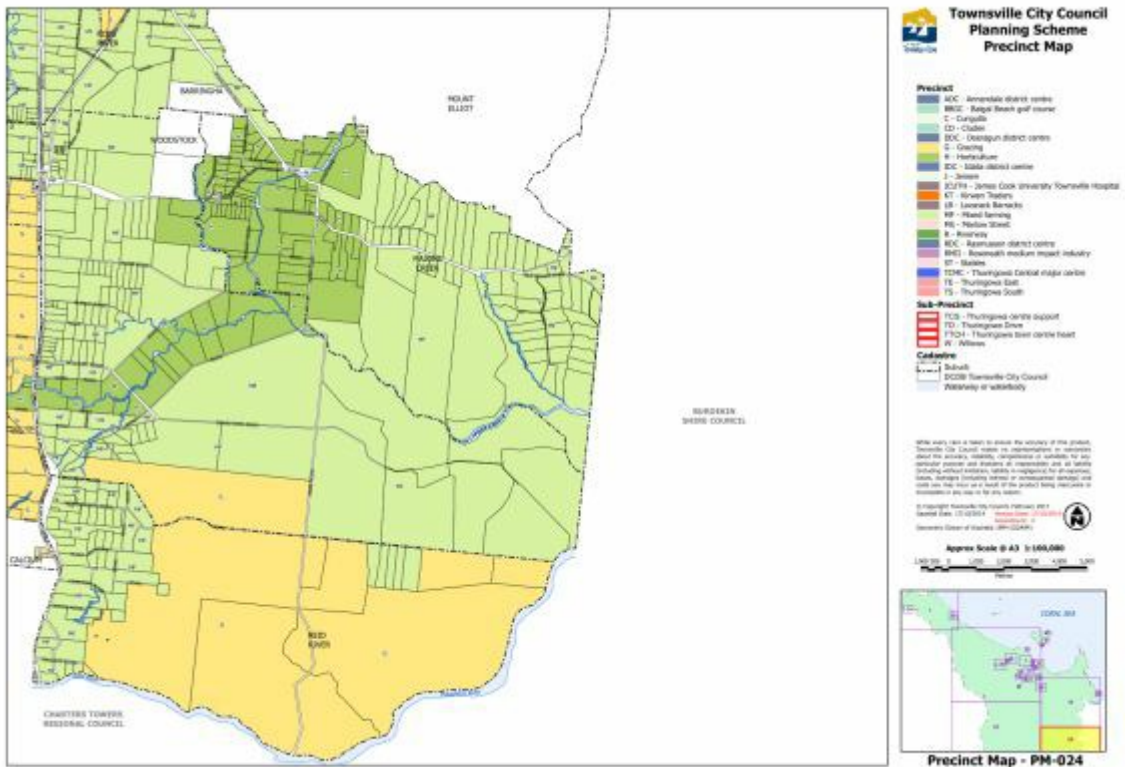
Precinct Map PM-022



[Click here](#) to view PDF high resolution map.

[Click here](#) to access Council's interactive mapping service for the Townsville City Plan.

Precinct Map PM-023



[Click here](#) to view PDF high resolution map.

[Click here](#) to access Council's interactive mapping service for the Townsville City Plan.

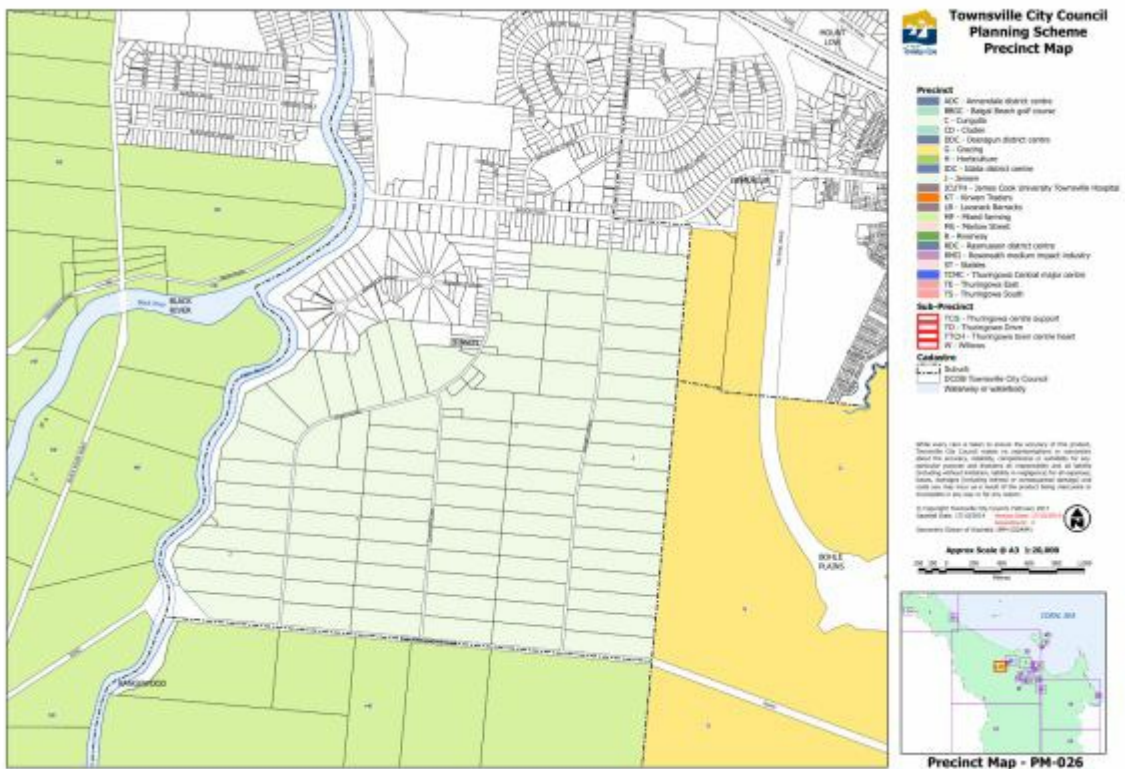
Precinct Map PM-024



[Click here](#) to view PDF high resolution map.

[Click here](#) to access Council's interactive mapping service for the Townsville City Plan.

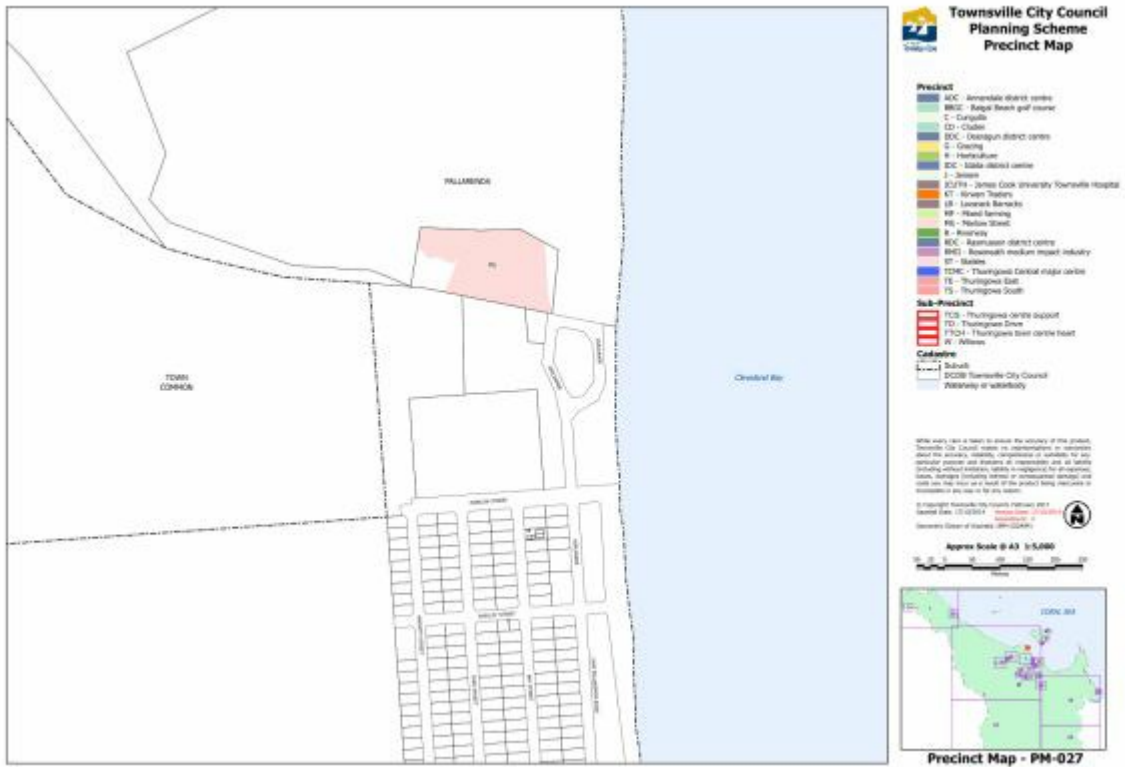
Precinct Map PM-025



[Click here](#) to view PDF high resolution map.

[Click here](#) to access Council's interactive mapping service for the Townsville City Plan.

Precinct Map PM-026

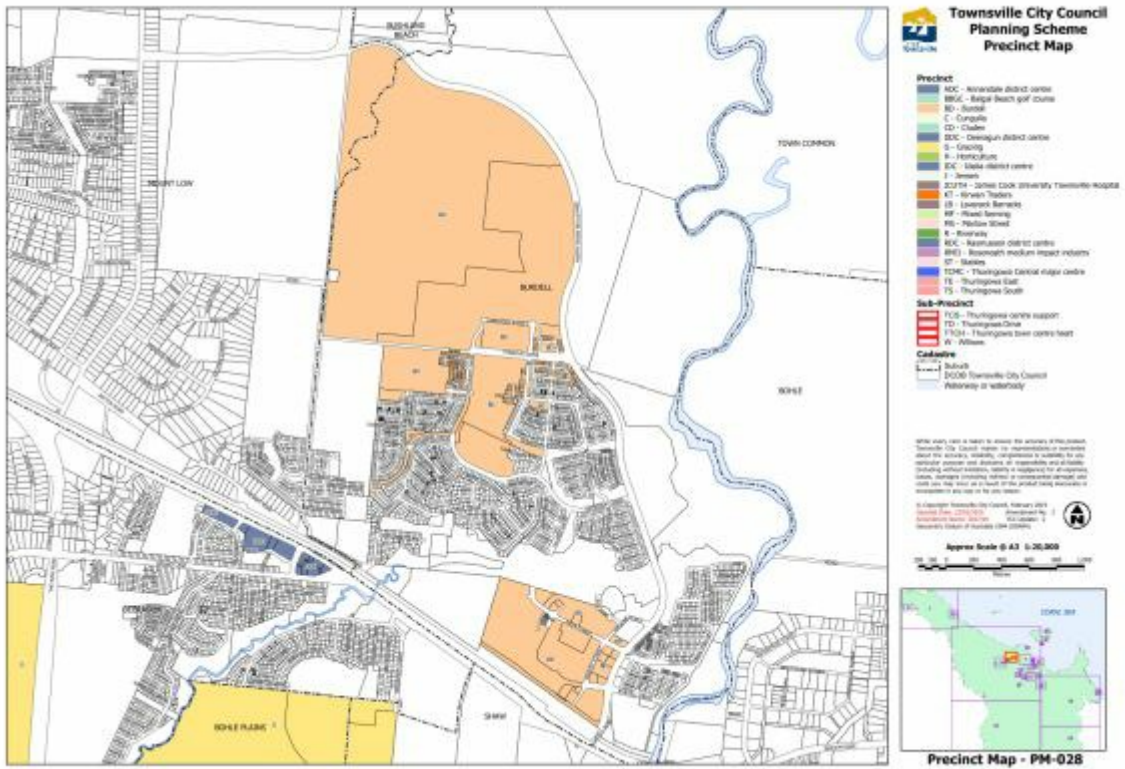


[Click here](#) to view PDF high resolution map.

[Click here](#) to access Council's interactive mapping service for the Townsville City Plan.

Precinct Map PM-027

Precinct Map PM-028



[Click here](#) to view PDF high resolution map.

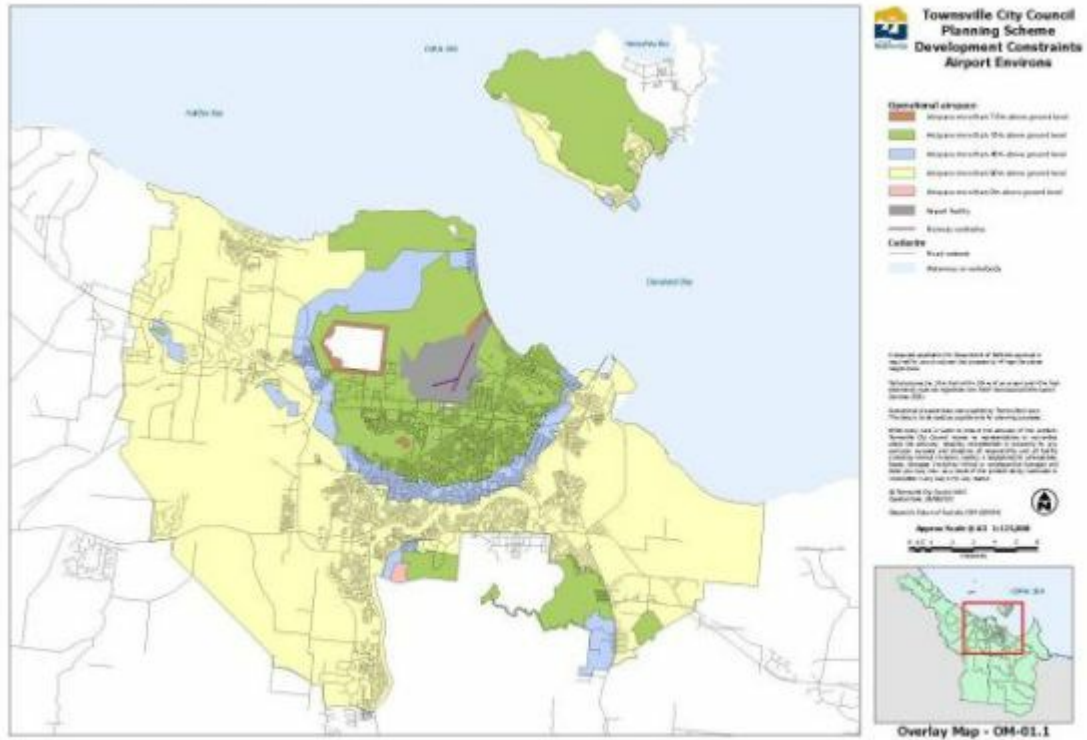
[Click here](#) to access Council's interactive mapping service for the Townsville City Plan.

Precinct Map PM-028

SC2.4 Local plan maps

There are no local plan maps in this planning scheme.

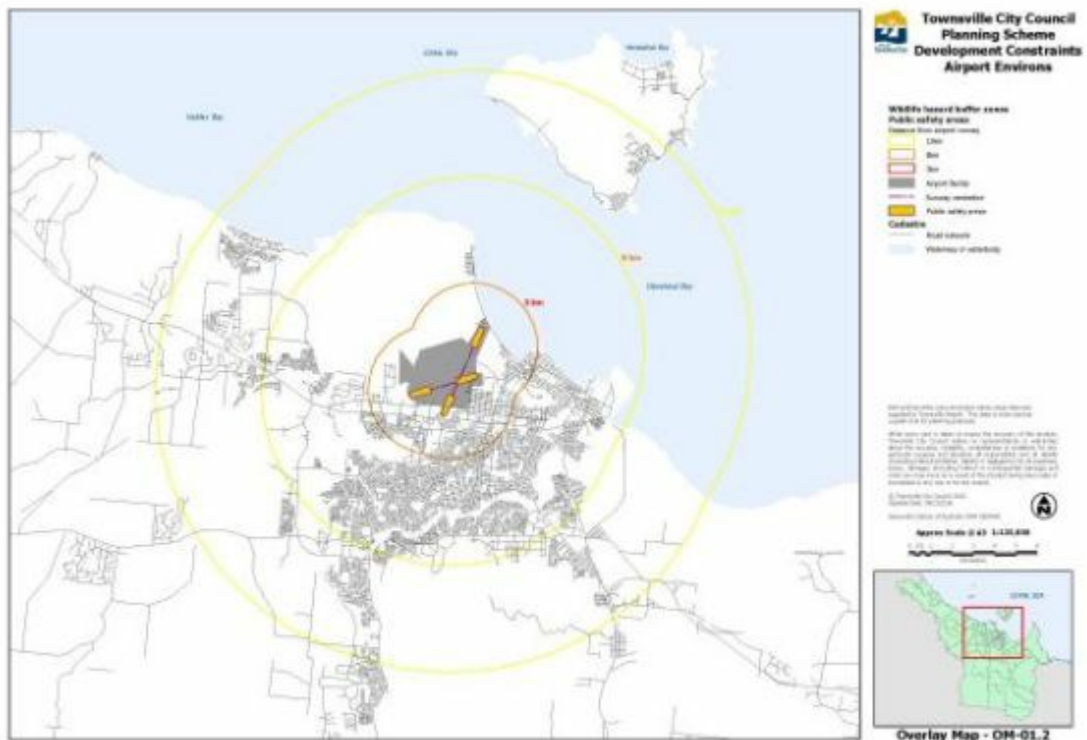
SC2.5 Overlay maps



[Click here](#) to view PDF high resolution map.

[Click here](#) to access Council's interactive mapping service for the Townsville City Plan.

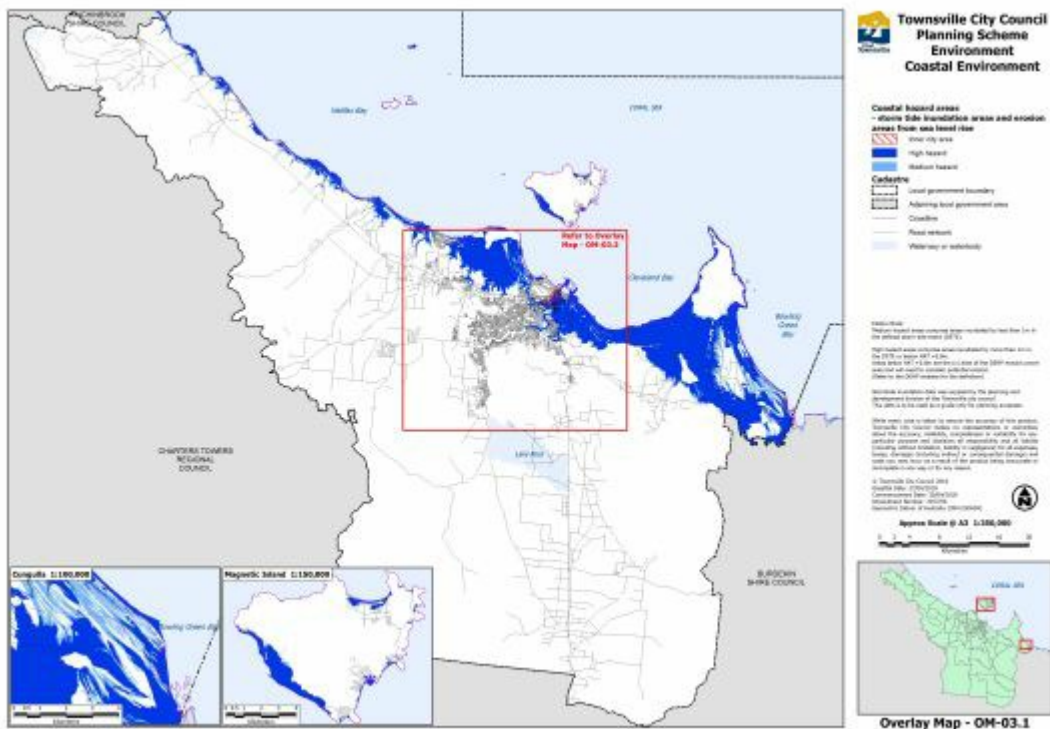
Development constraints airport environs overlay map OM-01.1 (Operational airspace)



[Click here](#) to view PDF high resolution map.

[Click here](#) to access Council's interactive mapping service for the Townsville City Plan.

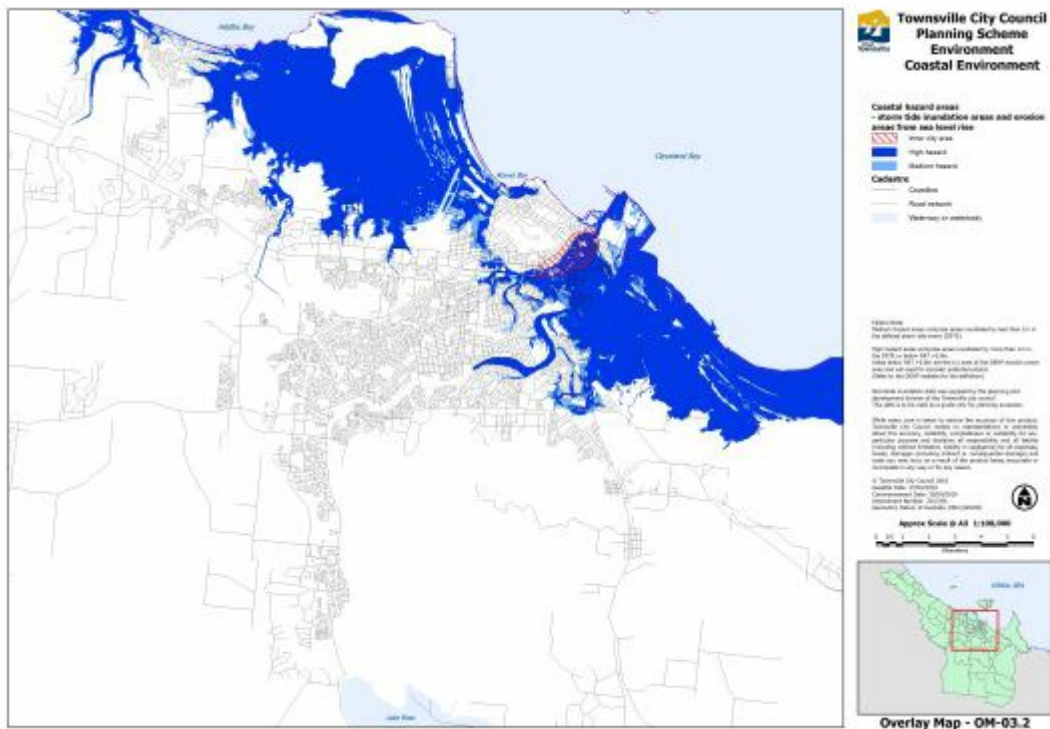
Development constraints airport environs overlay map OM-01.2 (Wildlife hazard buffer zones and Public safety areas)



[Click here](#) to view PDF high resolution map.

[Click here](#) to access Council's interactive mapping service for the Townsville City Plan.

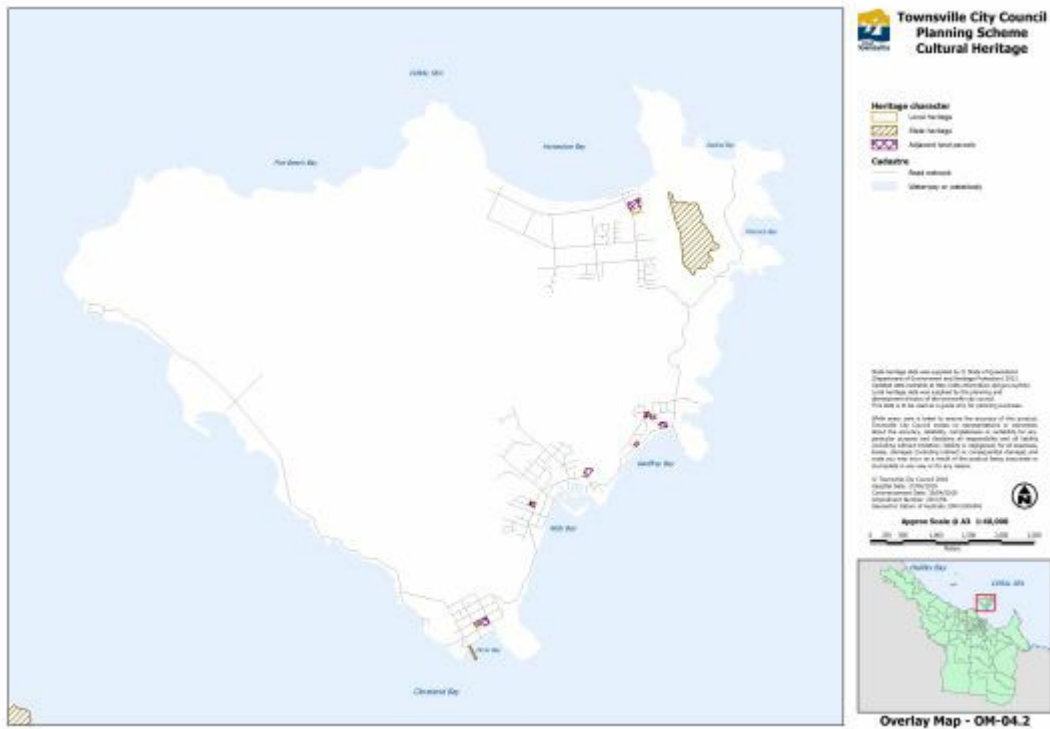
Coastal Environment overlay map OM-03.1 (Coastal hazard areas - storm tide inundation areas and erosion areas from sea level rise)



[Click here](#) to view PDF high resolution map.

[Click here](#) to access Council's interactive mapping service for the Townsville City Plan.

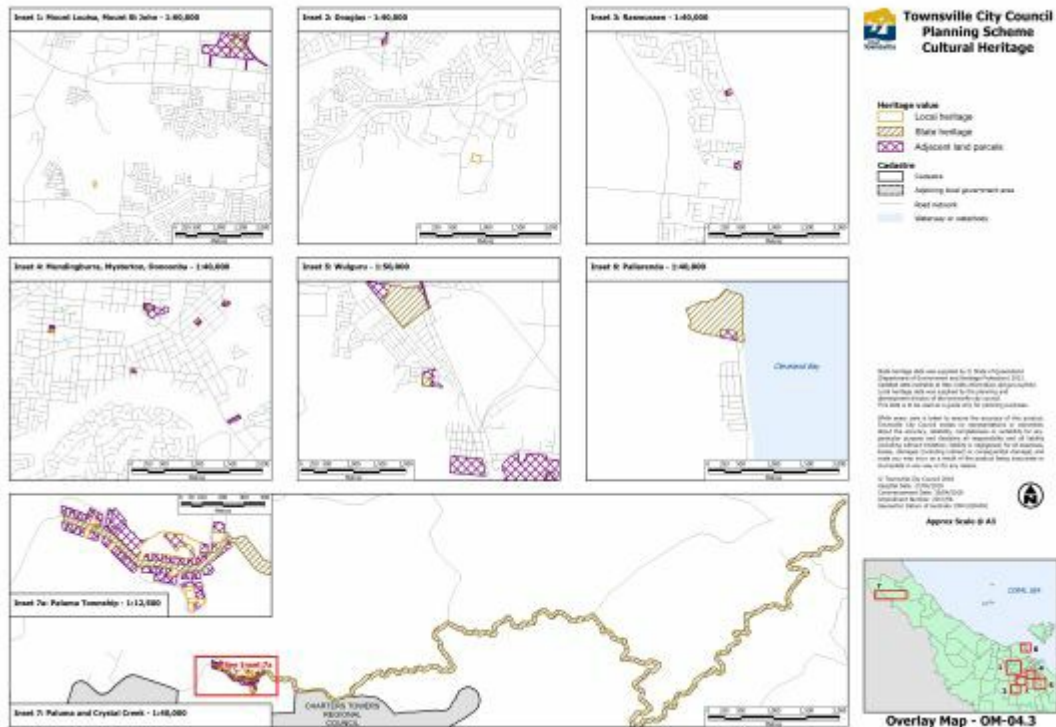
Coastal Environment overlay map OM-03.2 (Coastal hazard areas - storm tide inundation areas and erosion areas from sea level rise)



[Click here](#) to view PDF high resolution map.

[Click here](#) to access Council's interactive mapping service for the Townsville City Plan.

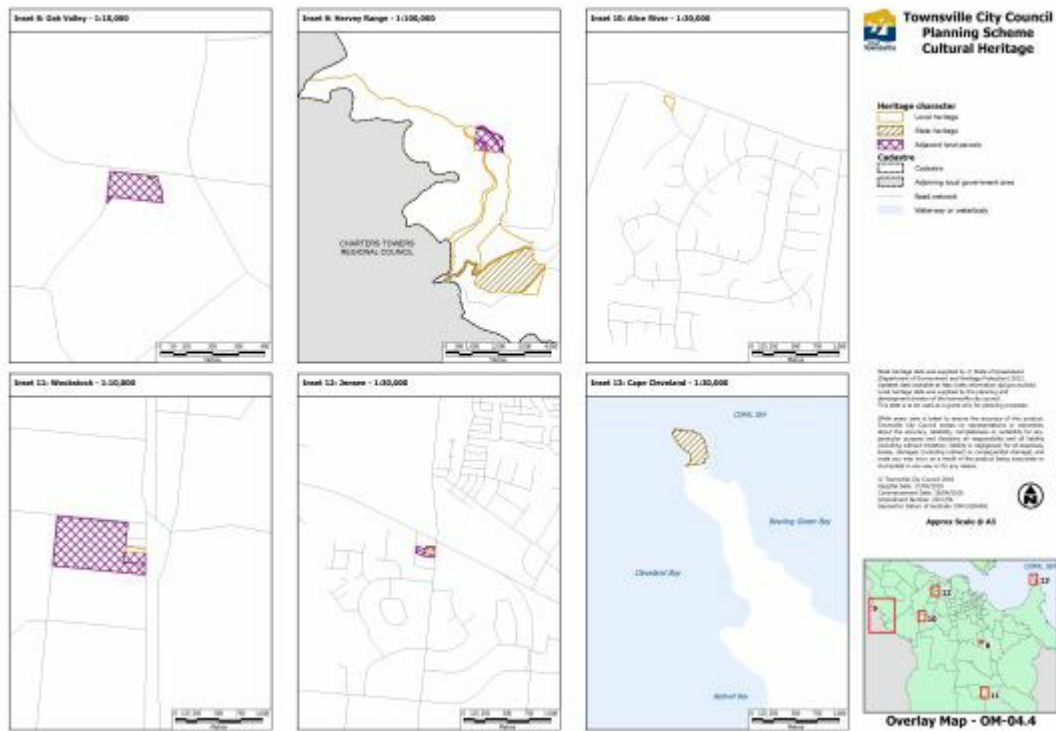
Cultural Heritage overlay map OM-04.2 (Heritage value)



[Click here](#) to view PDF high resolution map.

[Click here](#) to access Council's interactive mapping service for the Townsville City Plan.

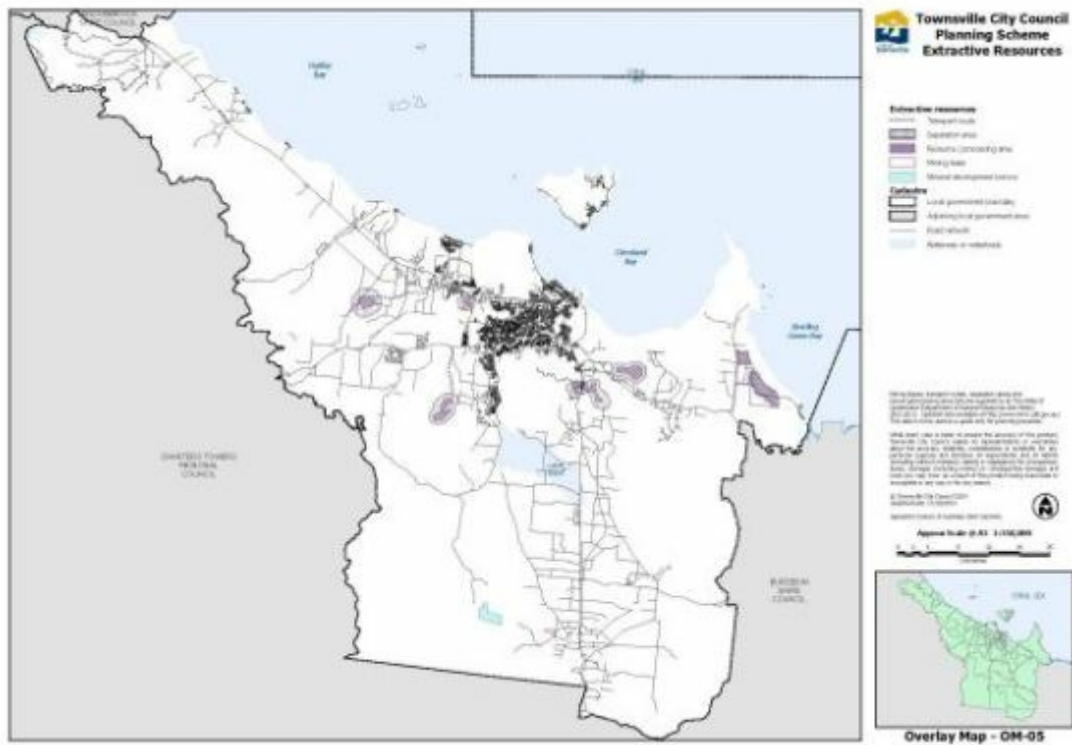
Cultural Heritage overlay map OM-04.3 (Heritage value)



[Click here](#) to view PDF high resolution map.

[Click here](#) to access Council's interactive mapping service for the Townsville City Plan.

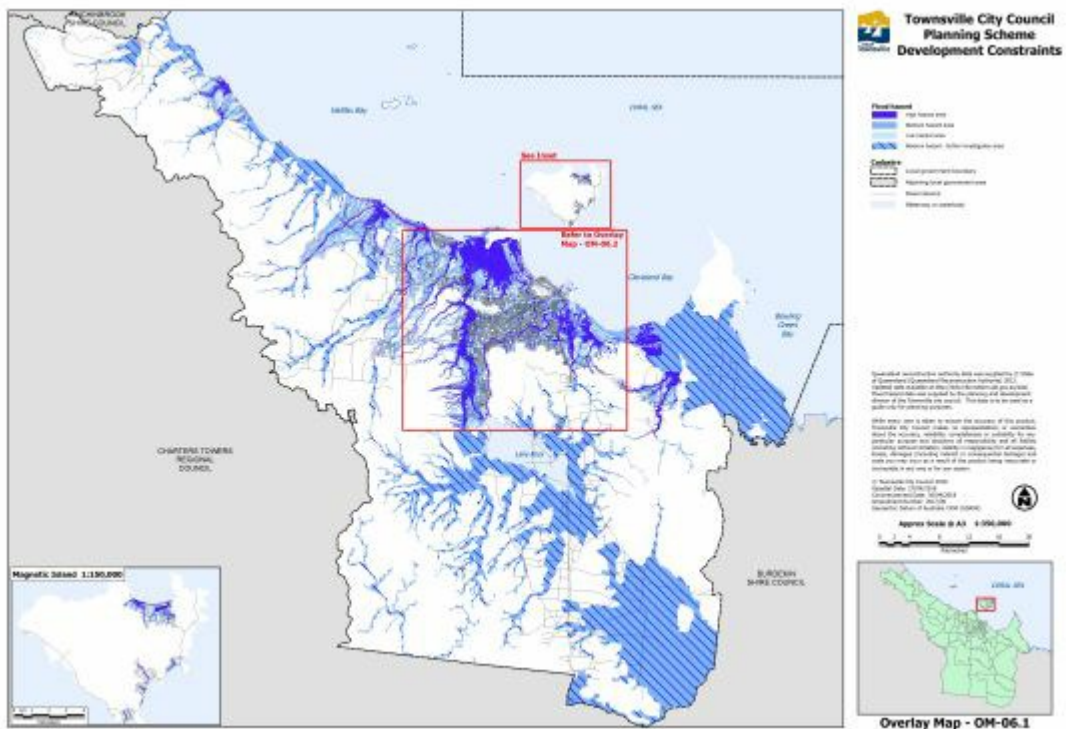
Cultural Heritage overlay map OM-04.4 (Heritage value)



[Click here](#) to view PDF high resolution map.

[Click here](#) to access Council's interactive mapping service for the Townsville City Plan.

Natural assets overlay map OM-05 (Extractive Resources)

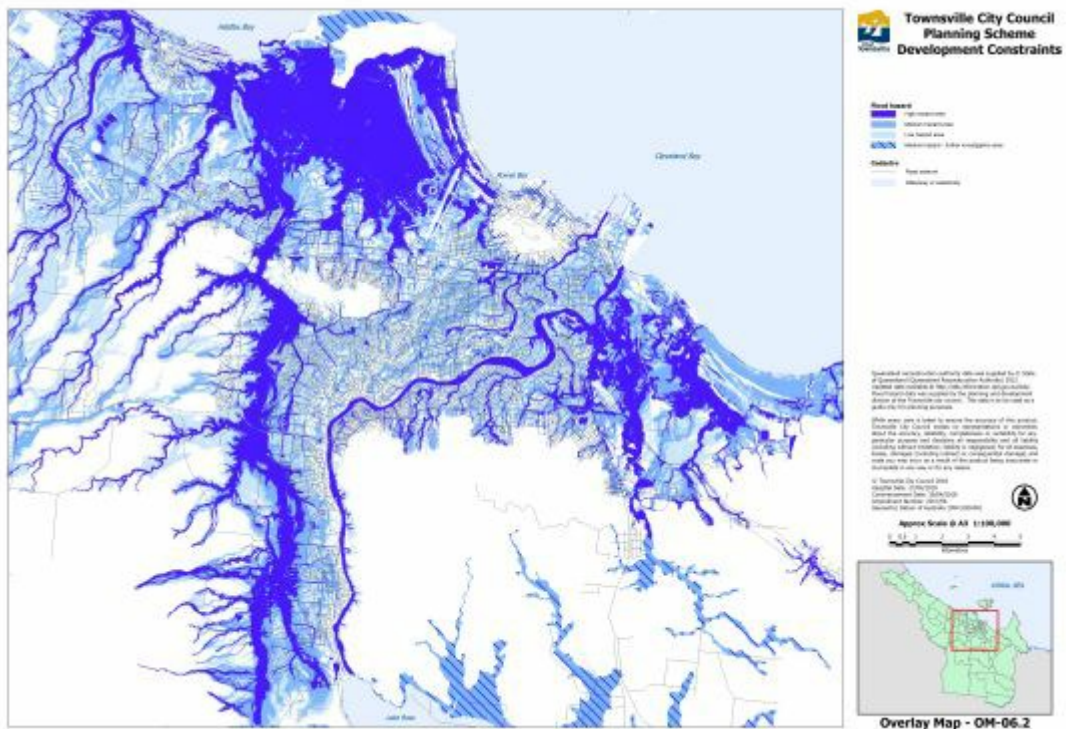


[Click here](#) to view PDF high resolution map.

[Click here](#) to access Council's interactive mapping service for the Townsville City Plan.

[Click here](#) to access Council's Flood Mapping Service.

Development constraints overlay map OM-06.1 (Flood hazard)

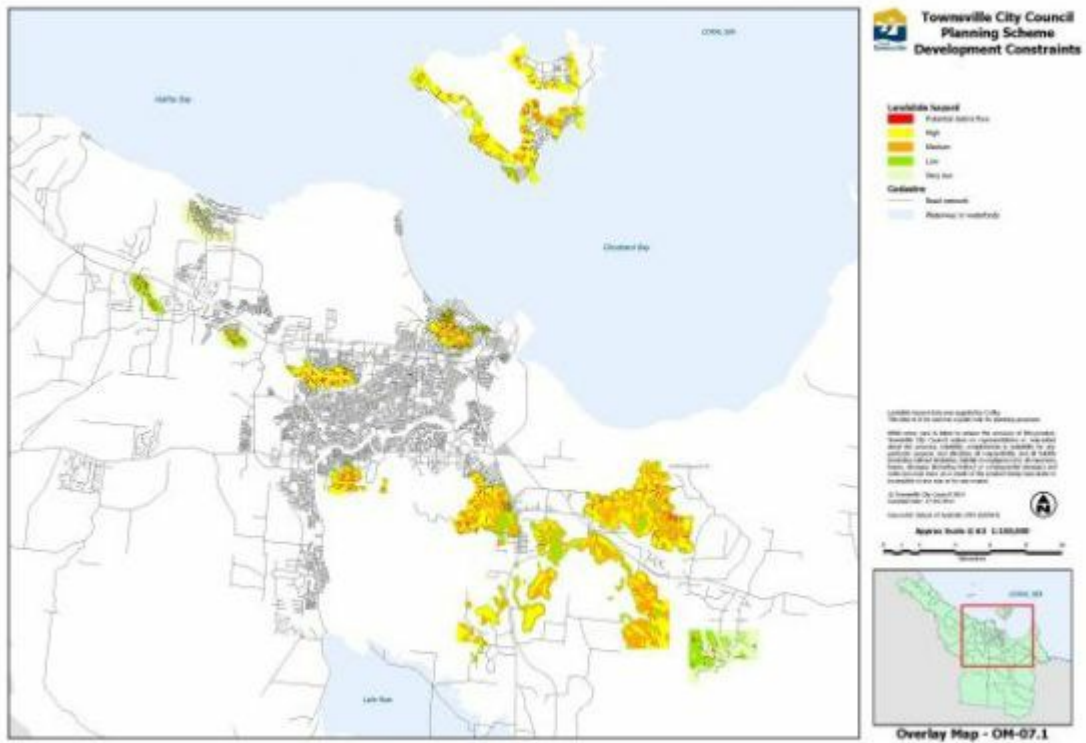


[Click here](#) to view PDF high resolution map.

[Click here](#) to access Council's interactive mapping service for the Townsville City Plan.

[Click here](#) to access Council's Flood Mapping Service.

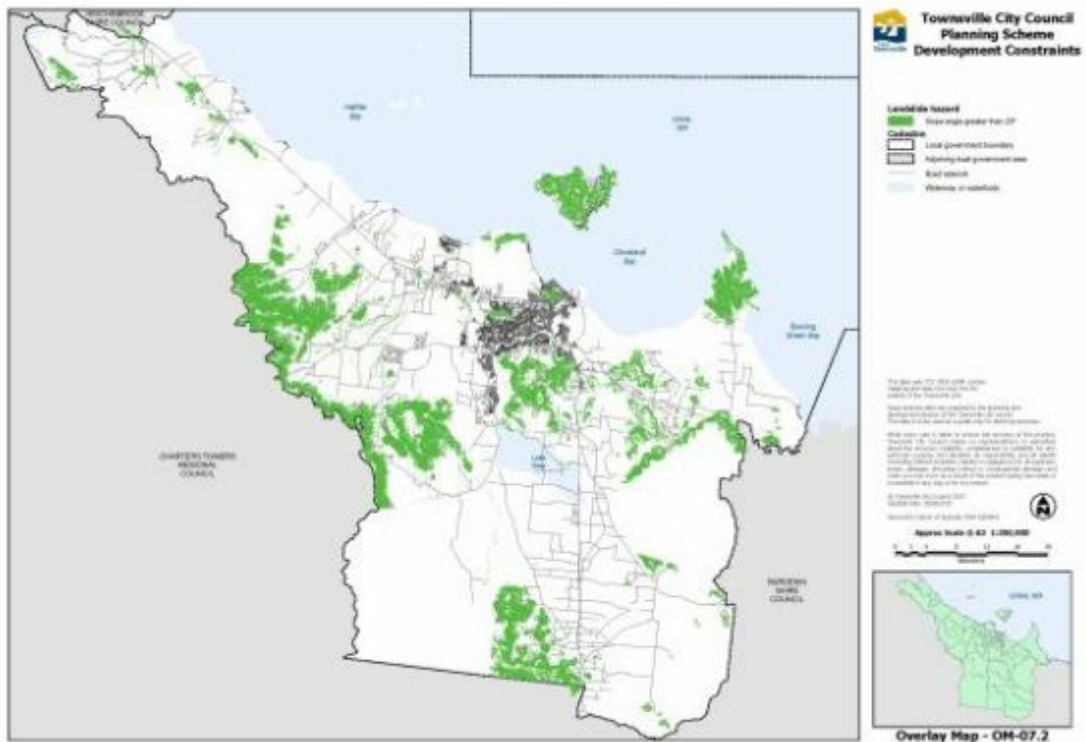
Development constraints overlay map OM-06.2 (Flood hazard)



[Click here](#) to view PDF high resolution map.

[Click here](#) to access Council's interactive mapping service for the Townsville City Plan.

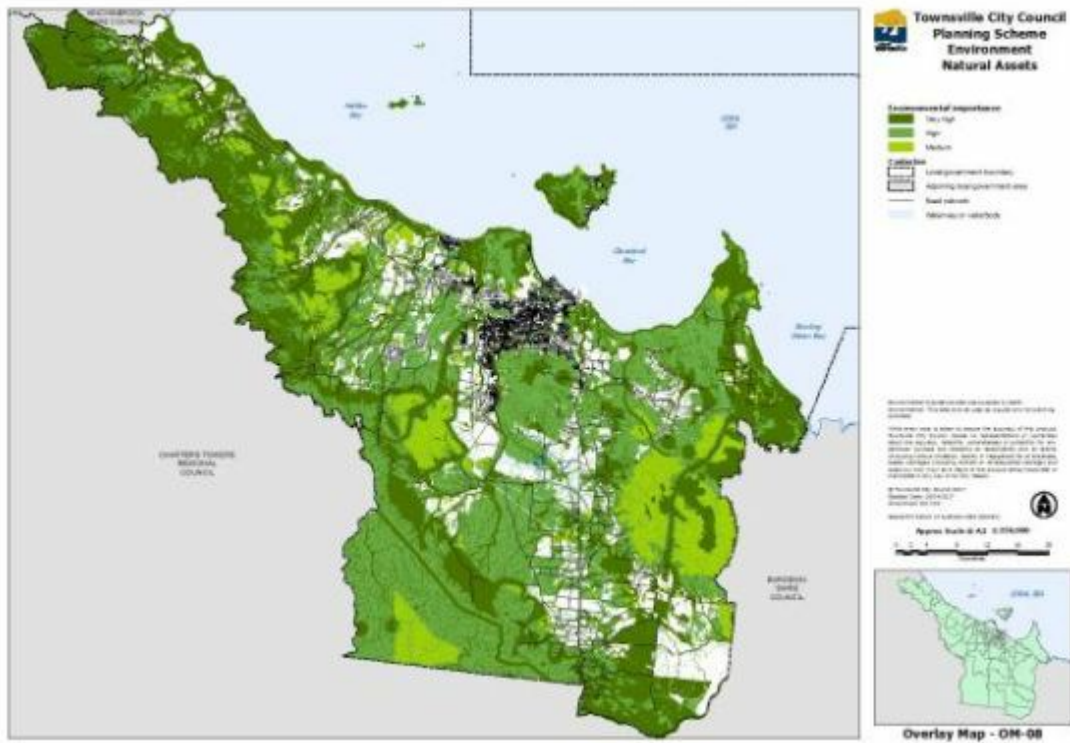
Development constraint overlay map OM-07.1 (Landslide hazard)



[Click here](#) to view PDF high resolution map.

[Click here](#) to access Council's interactive mapping service for the Townsville City Plan.

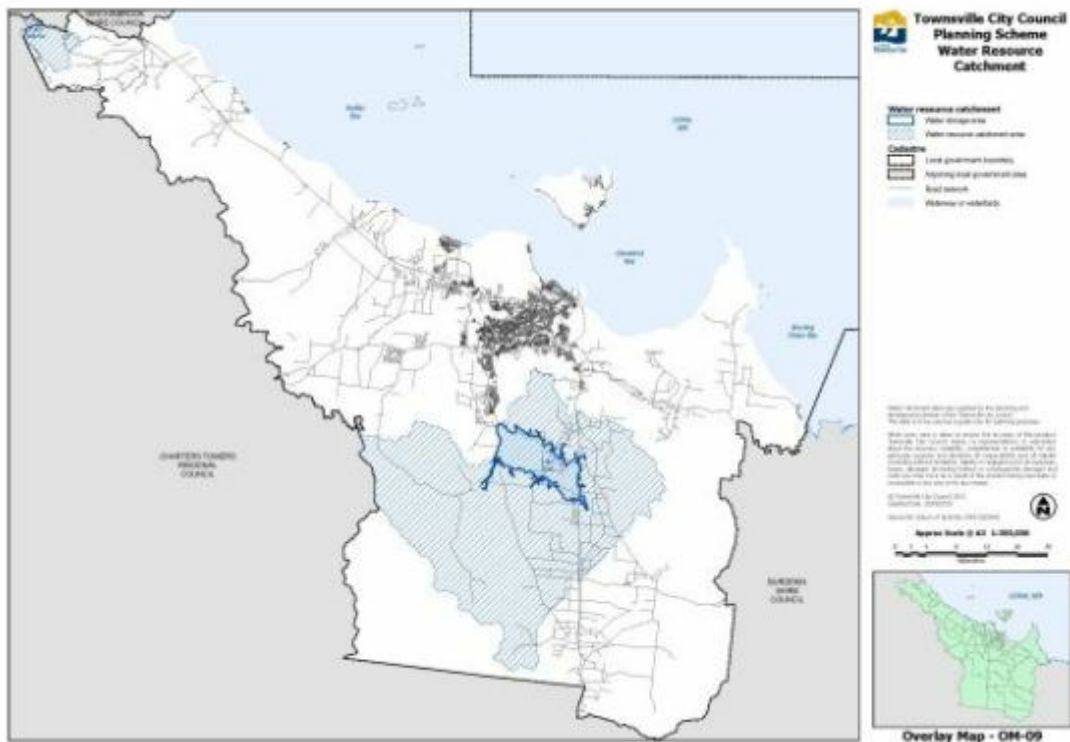
Development constraints overlay map OM-07.2 (Landslide hazard)



[Click here](#) to view PDF high resolution map.

[Click here](#) to access Council's interactive mapping service for the Townsville City Plan.

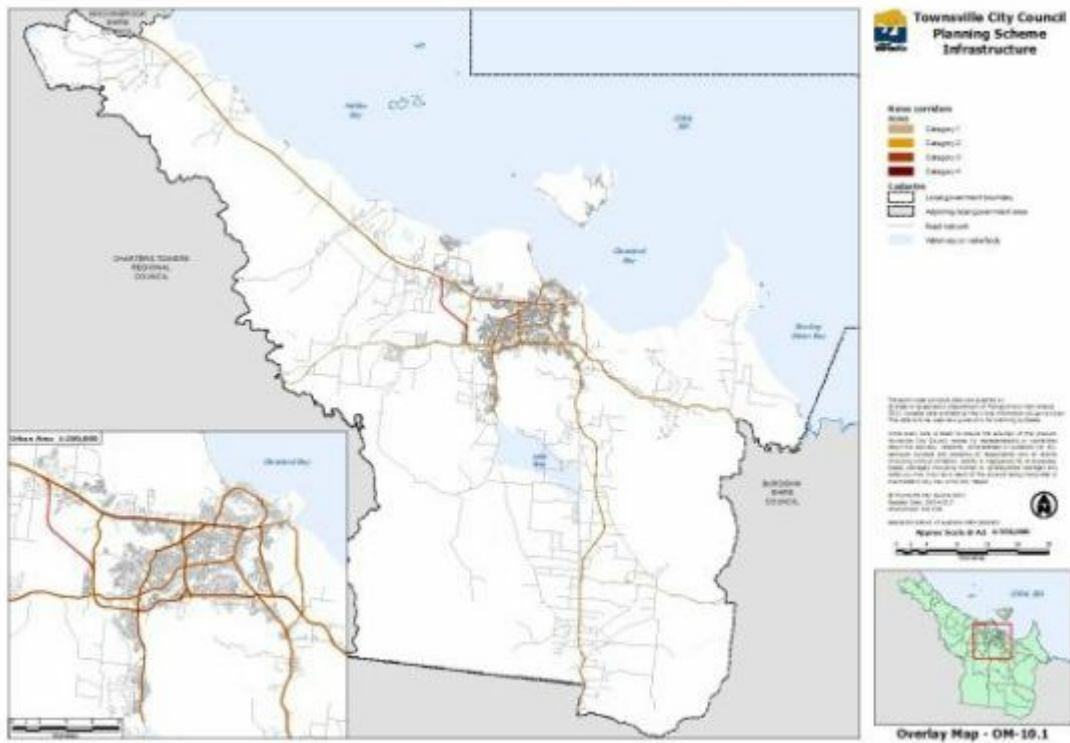
Natural assets environmental importance Overlay Map OM-08



[Click here](#) to view PDF high resolution map.

[Click here](#) to access Council's interactive mapping service for the Townsville City Plan.

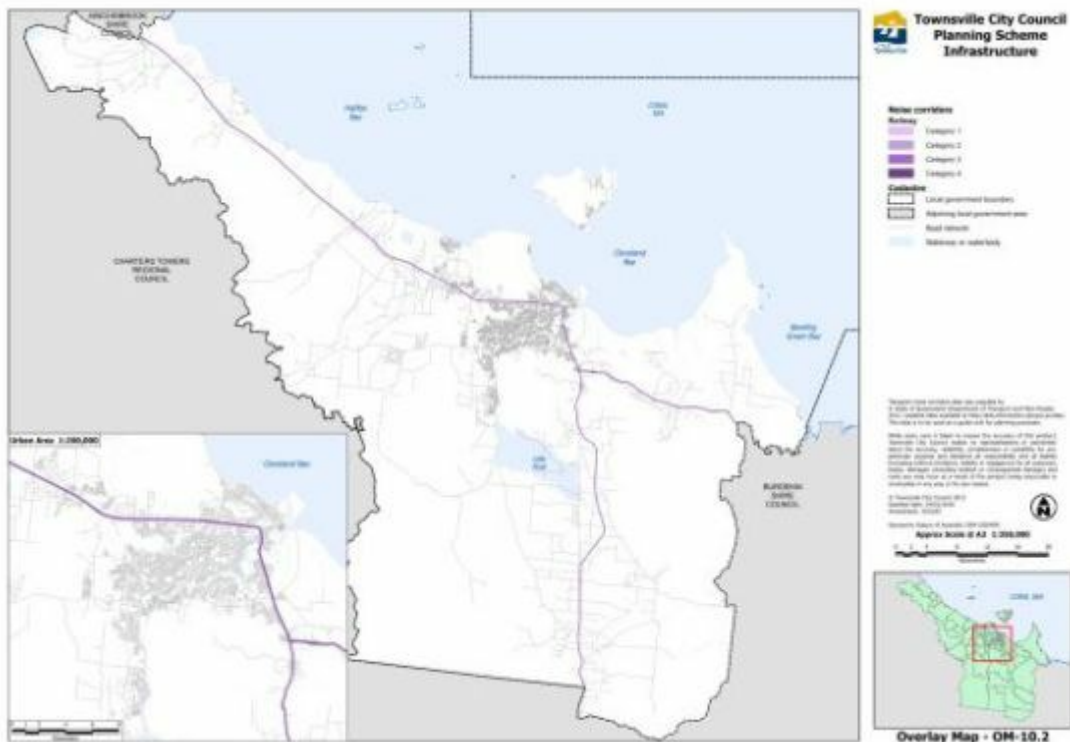
Natural resources overlay map OM-09 (Water resource catchments)



[Click here](#) to view PDF high resolution map.

[Click here](#) to access Council's interactive mapping service for the Townsville City Plan.

Infrastructure overlay map OM-10.1 (Noise corridors - Roads)

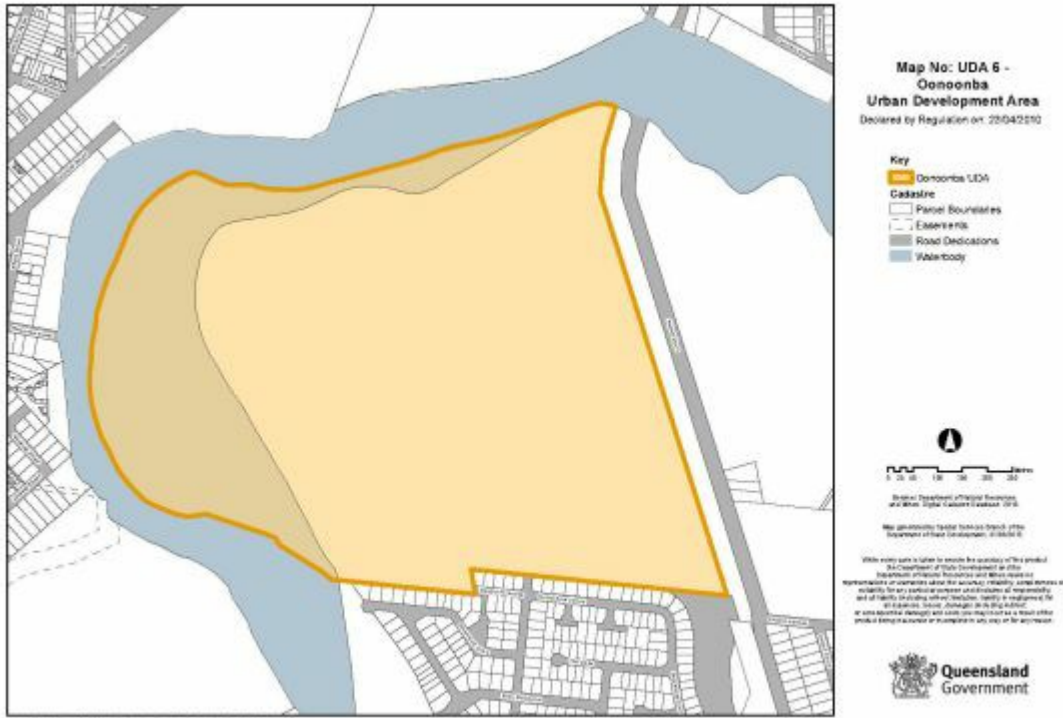


[Click here](#) to view PDF high resolution map.

[Click here](#) to access Council's interactive mapping service for the Townsville City Plan.

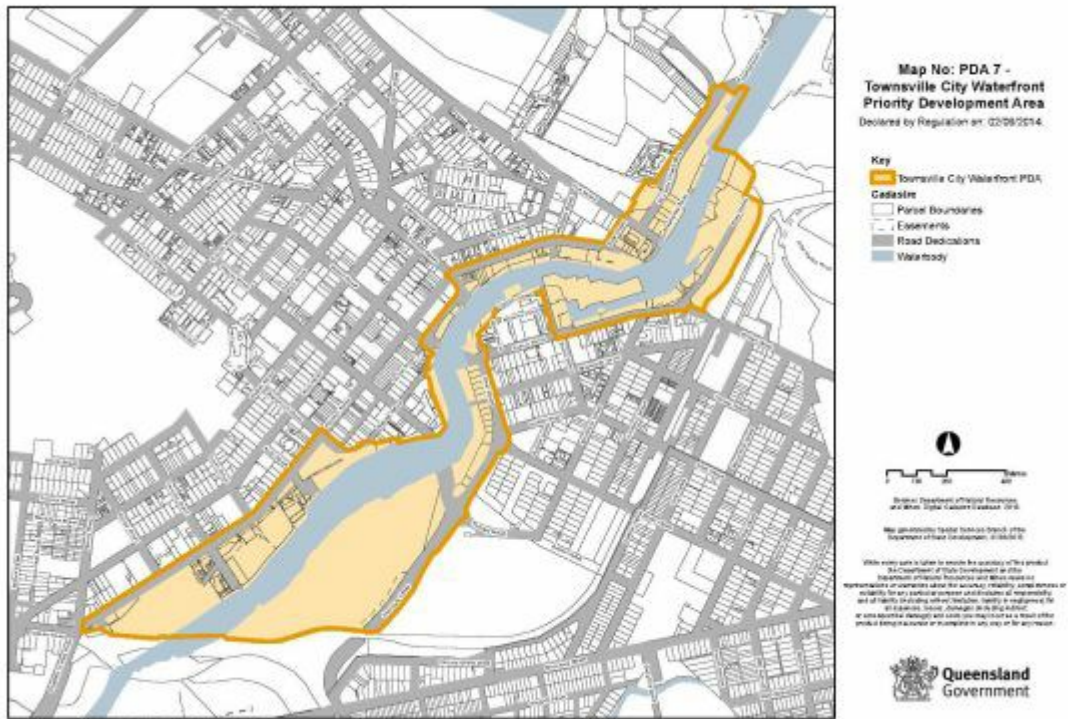
Infrastructure overlay map OM-10.2 (Noise corridors - Railway)

SC2.6 Other plans maps



[Click here](#) to view PDF high resolution map.

Oonoonba Urban Development Area Development Scheme Map OPM-01 (Map 2 - Oonoonba Urban Development Area)



[Click here](#) to view PDF high resolution map

Townsville City Waterfront Priority Development Area OPM-02 (Map No. PDA 7 - Townsville City Waterfront Priority Development Area)